

USDA Food Deserts Alamance

Low Income and Low
Access. Distance to
Nearest Supermarket:
Urban Greater than 1 Mile,
Rural Greater than 10 Miles
(Original Food Desert measure)

• Municipality

— Interstate

— US Highway

— NC Highway

Food Desert

■ Rural

■ Urban

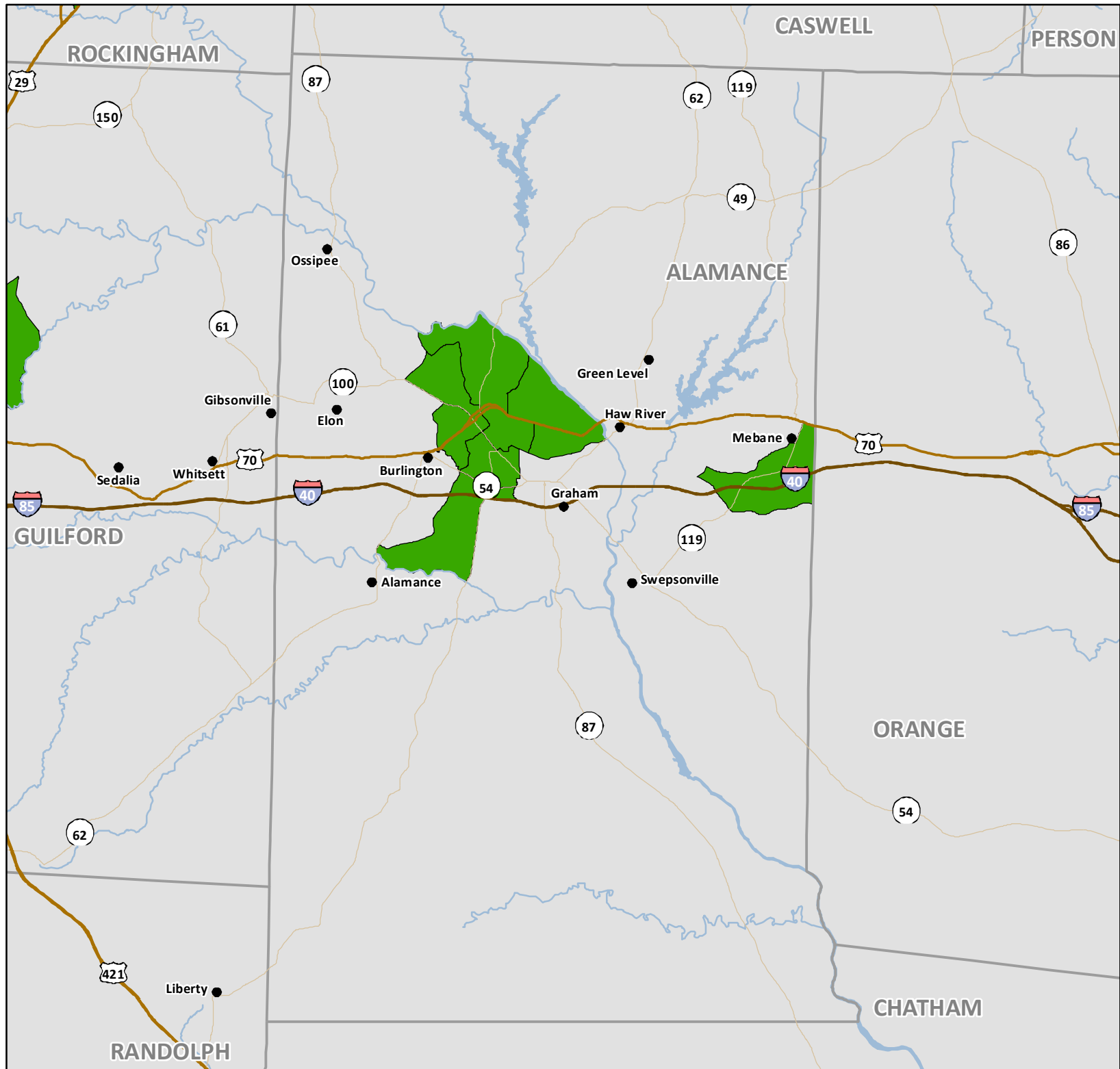


0 2 4
Miles

**NORTH
CAROLINA**

DEPARTMENT OF COMMERCE

Map Created January 2014
Source: USDA Food Access
Research Atlas: 2014



USDA Food Deserts Alexander

Low Income and Low
Access. Distance to
Nearest Supermarket:
Urban Greater than 1 Mile,
Rural Greater than 10 Miles
(Original Food Desert measure)

• Municipality

— Interstate

— US Highway

— NC Highway

Food Desert

■ Rural

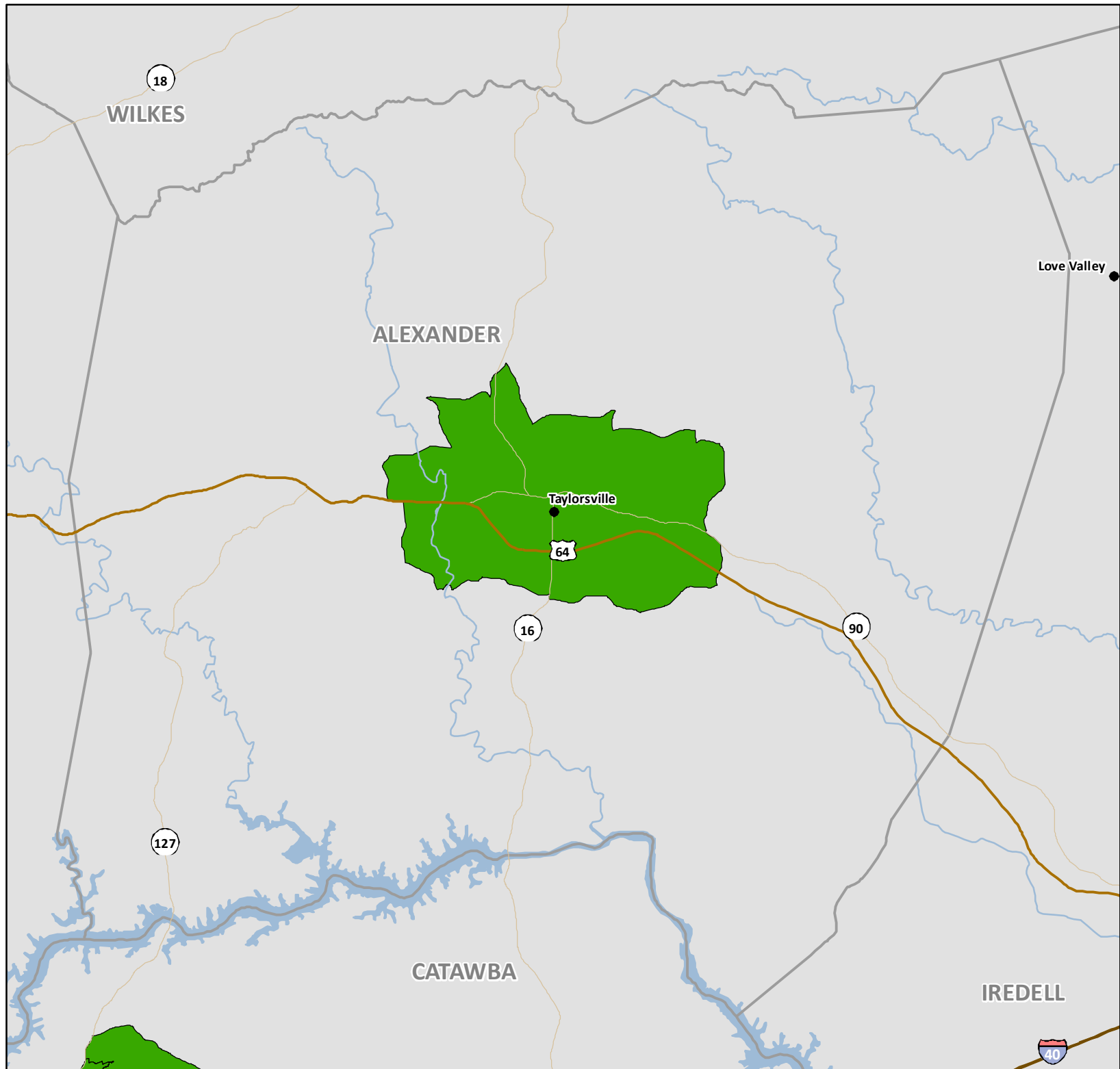
■ Urban



0 1.25 2.5
Miles

**NORTH
CAROLINA**
DEPARTMENT OF COMMERCE

Map Created January 2014
Source: USDA Food Access
Research Atlas: 2014



USDA Food Deserts Alleghany

Low Income and Low
Access. Distance to
Nearest Supermarket:
Urban Greater than 1 Mile,
Rural Greater than 10 Miles
(Original Food Desert measure)

• Municipality

— Interstate

— US Highway

— NC Highway

Food Desert

■ Rural

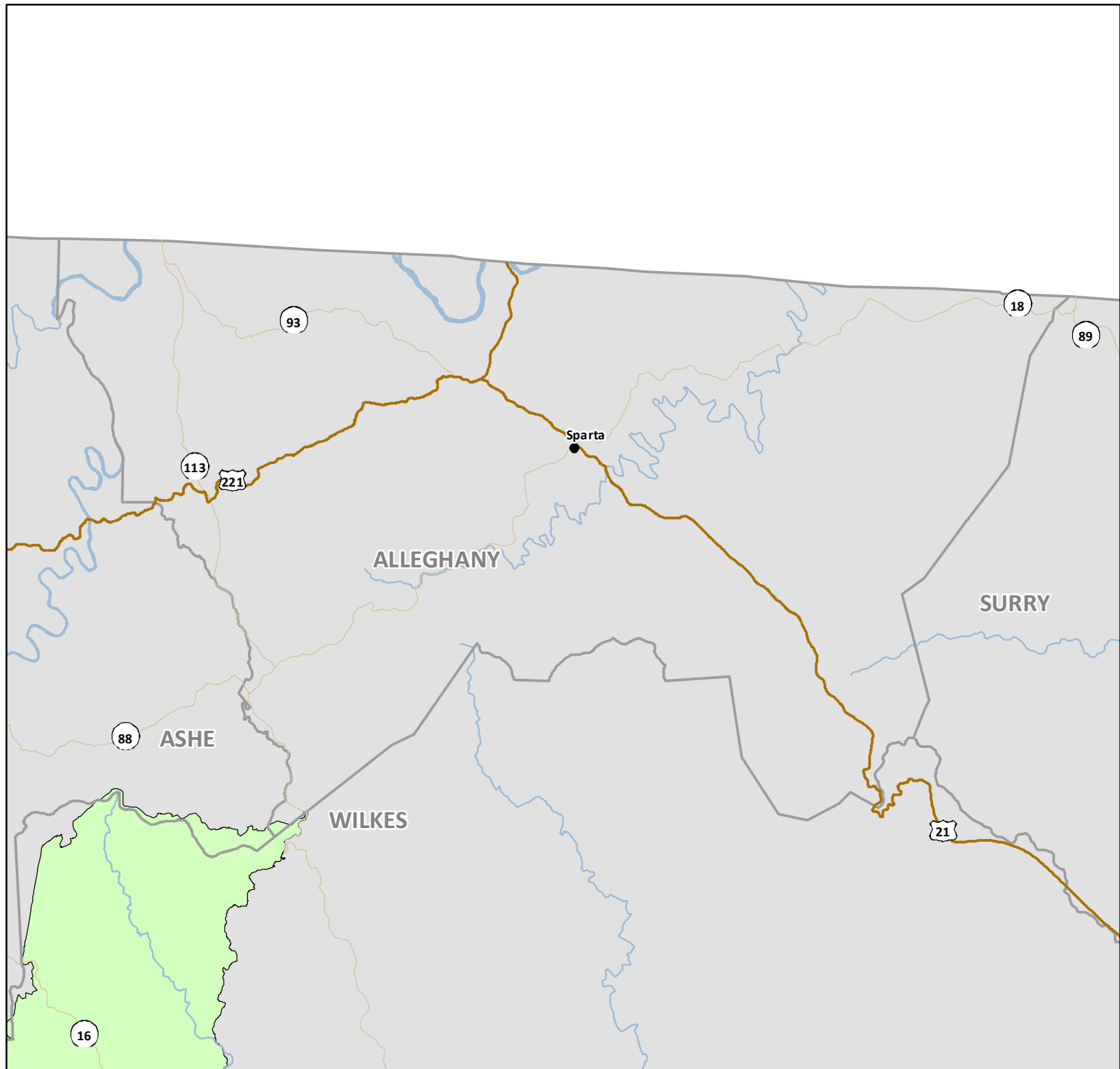
■ Urban



0 1.75 3.5
Miles

**NORTH
CAROLINA**
DEPARTMENT OF COMMERCE

Map Created January 2014
Source: USDA Food Access
Research Atlas: 2014



USDA Food Deserts Anson

Low Income and Low
Access. Distance to
Nearest Supermarket:
Urban Greater than 1 Mile,
Rural Greater than 10 Miles
(Original Food Desert measure)

• Municipality

— Interstate

— US Highway

— NC Highway

Food Desert

 Rural

 Urban

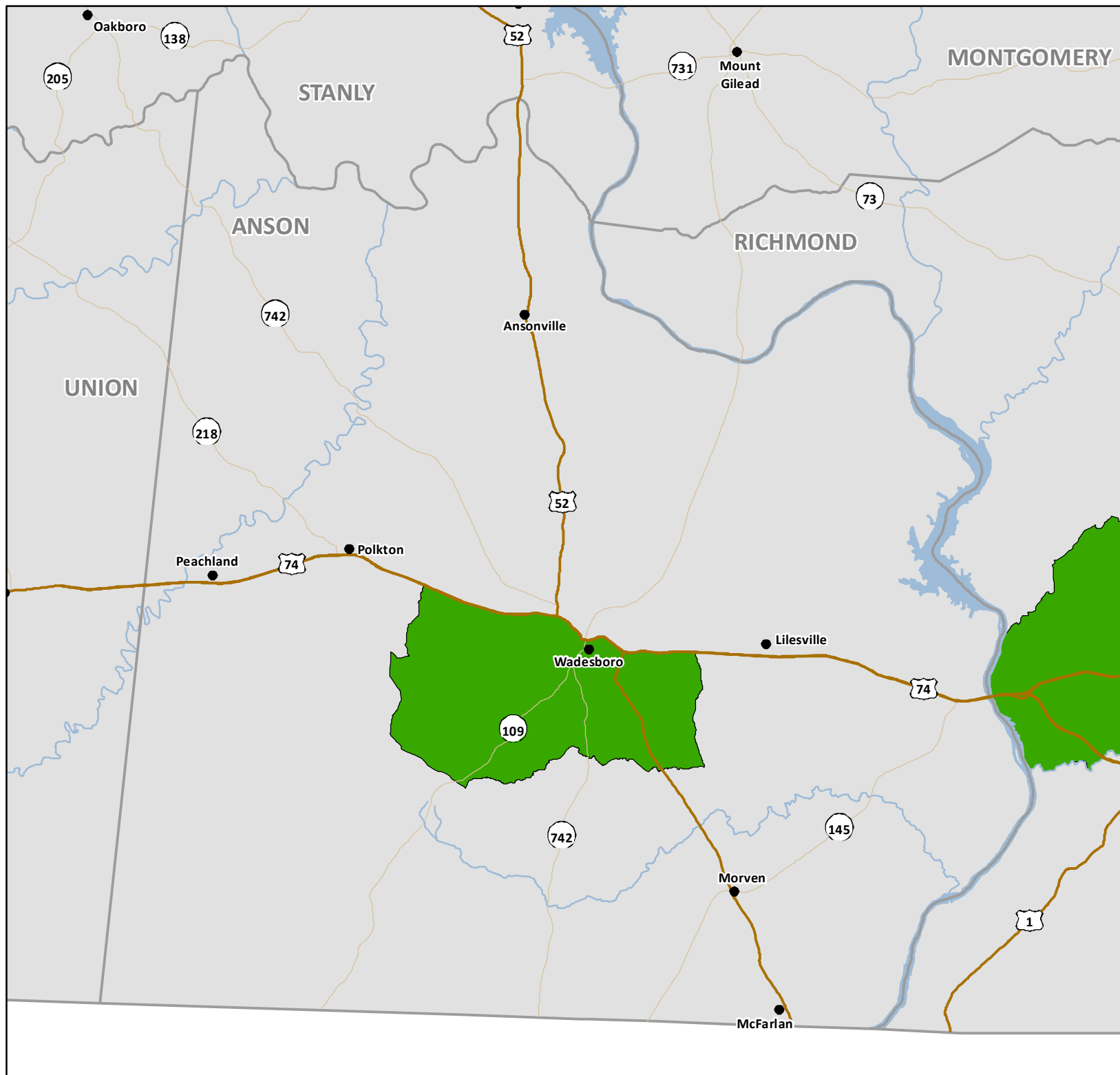


0 2 4
Miles

**NORTH
CAROLINA**

DEPARTMENT OF COMMERCE

Map Created January 2014
Source: USDA Food Access
Research Atlas: 2014



USDA Food Deserts Ashe

Low Income and Low
Access. Distance to
Nearest Supermarket:
Urban Greater than 1 Mile,
Rural Greater than 10 Miles
(Original Food Desert measure)

• Municipality

— Interstate

— US Highway

— NC Highway

Food Desert

■ Rural

■ Urban

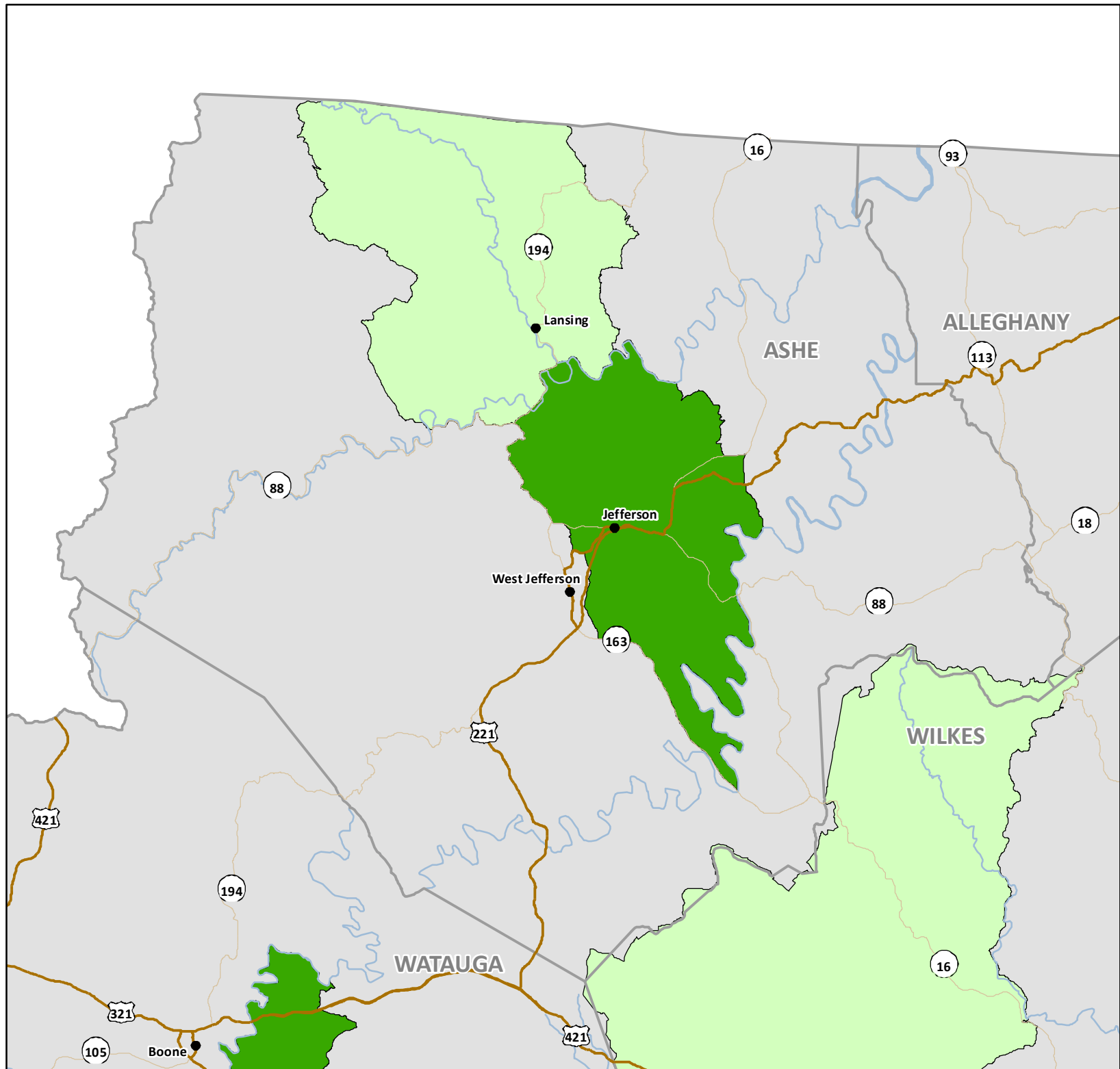


0 2 4
Miles

**NORTH
CAROLINA**

DEPARTMENT OF COMMERCE

Map Created January 2014
Source: USDA Food Access
Research Atlas: 2014



USDA Food Deserts Avery

Low Income and Low
Access. Distance to
Nearest Supermarket:
Urban Greater than 1 Mile,
Rural Greater than 10 Miles
(Original Food Desert measure)

• Municipality

— Interstate

— US Highway

— NC Highway

Food Desert

■ Rural

■ Urban

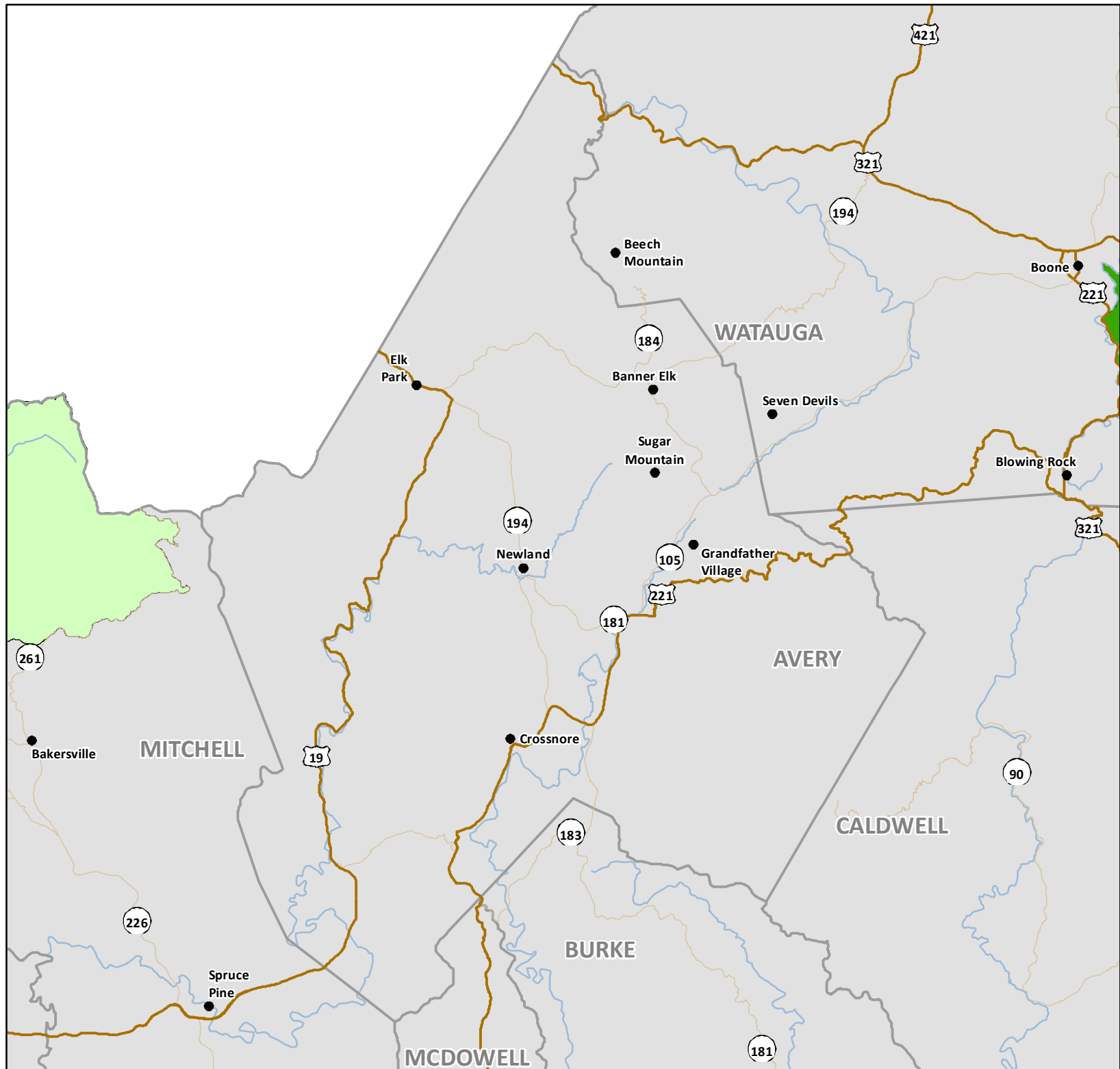


0 1.75 3.5
Miles

**NORTH
CAROLINA**

DEPARTMENT OF COMMERCE

Map Created January 2014
Source: USDA Food Access
Research Atlas: 2014



USDA Food Deserts Beaufort

Low Income and Low
Access. Distance to
Nearest Supermarket:
Urban Greater than 1 Mile,
Rural Greater than 10 Miles
(Original Food Desert measure)

• Municipality

— Interstate

— US Highway

— NC Highway

Food Desert

■ Rural

■ Urban

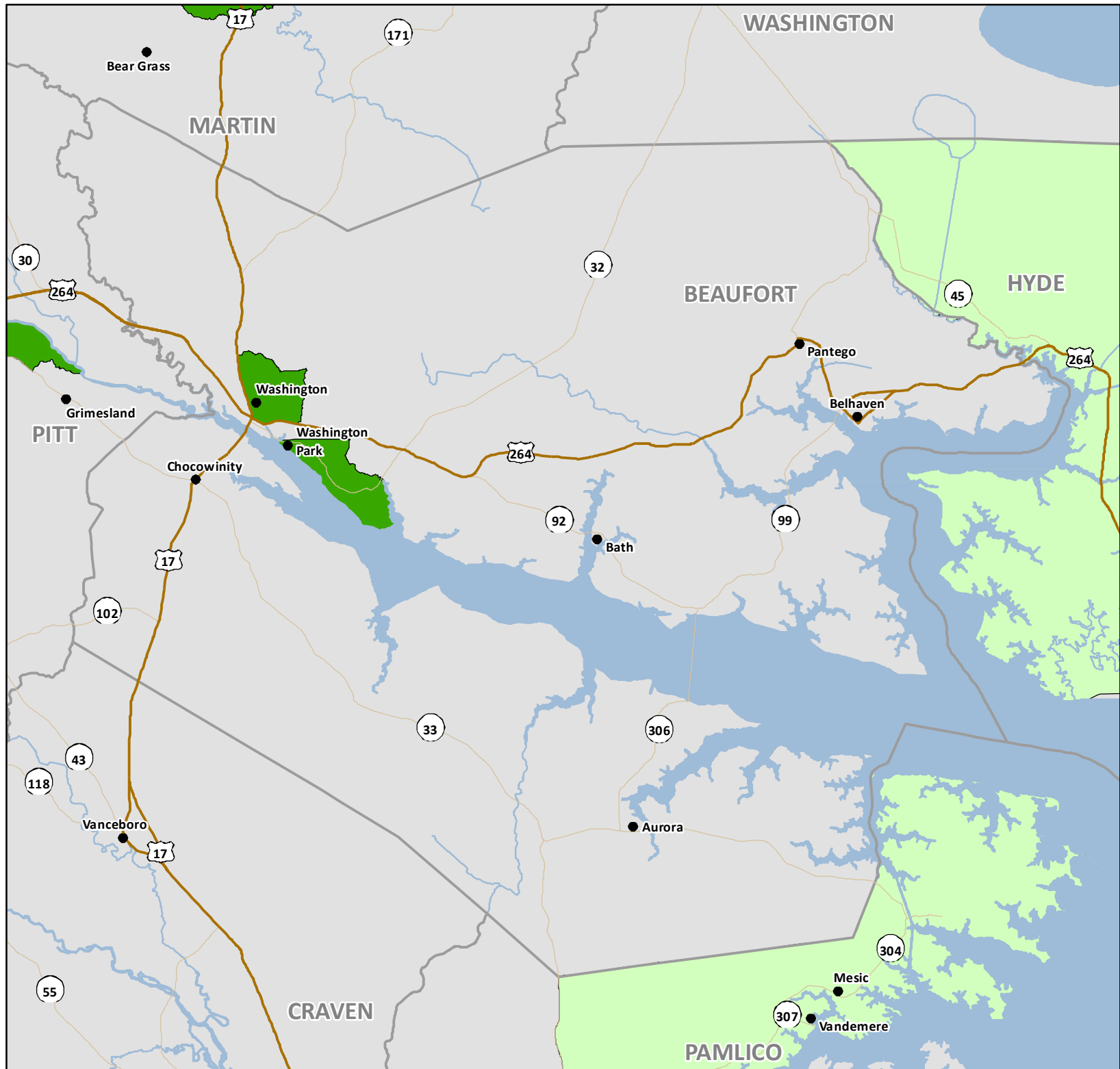


0 2.75 5.5
Miles

**NORTH
CAROLINA**

DEPARTMENT OF COMMERCE

Map Created January 2014
Source: USDA Food Access
Research Atlas: 2014



USDA Food Deserts Bertie

Low Income and Low
Access. Distance to
Nearest Supermarket:
Urban Greater than 1 Mile,
Rural Greater than 10 Miles
(Original Food Desert measure)

• Municipality

— Interstate

— US Highway

— NC Highway

Food Desert

■ Rural

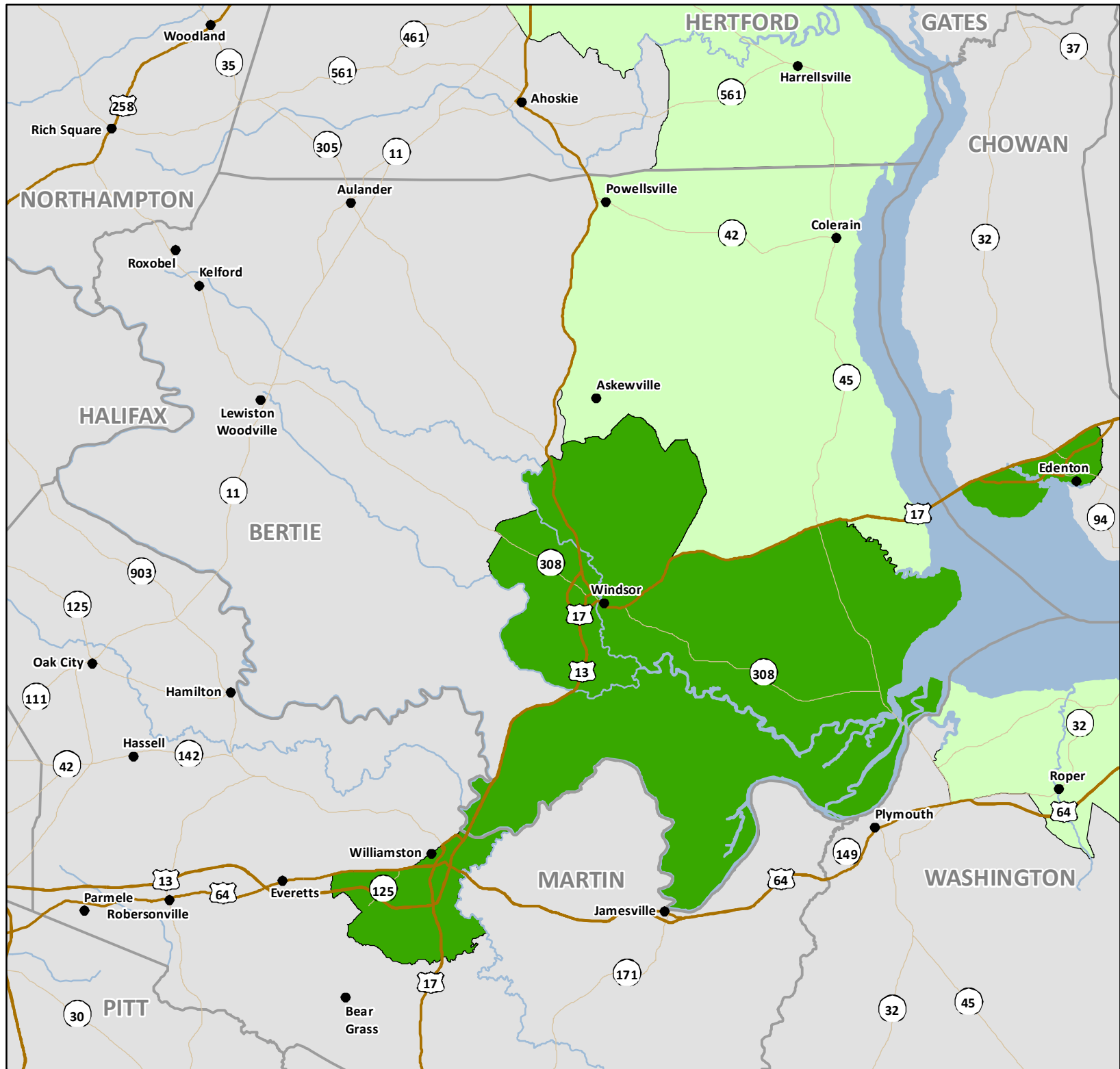
■ Urban



0 2.75 5.5
Miles

**NORTH
CAROLINA**
DEPARTMENT OF COMMERCE

Map Created January 2014
Source: USDA Food Access
Research Atlas: 2014



USDA Food Deserts Bladen

Low Income and Low
Access. Distance to
Nearest Supermarket:
Urban Greater than 1 Mile,
Rural Greater than 10 Miles
(Original Food Desert measure)

• Municipality

— Interstate

— US Highway

— NC Highway

Food Desert

■ Rural

■ Urban

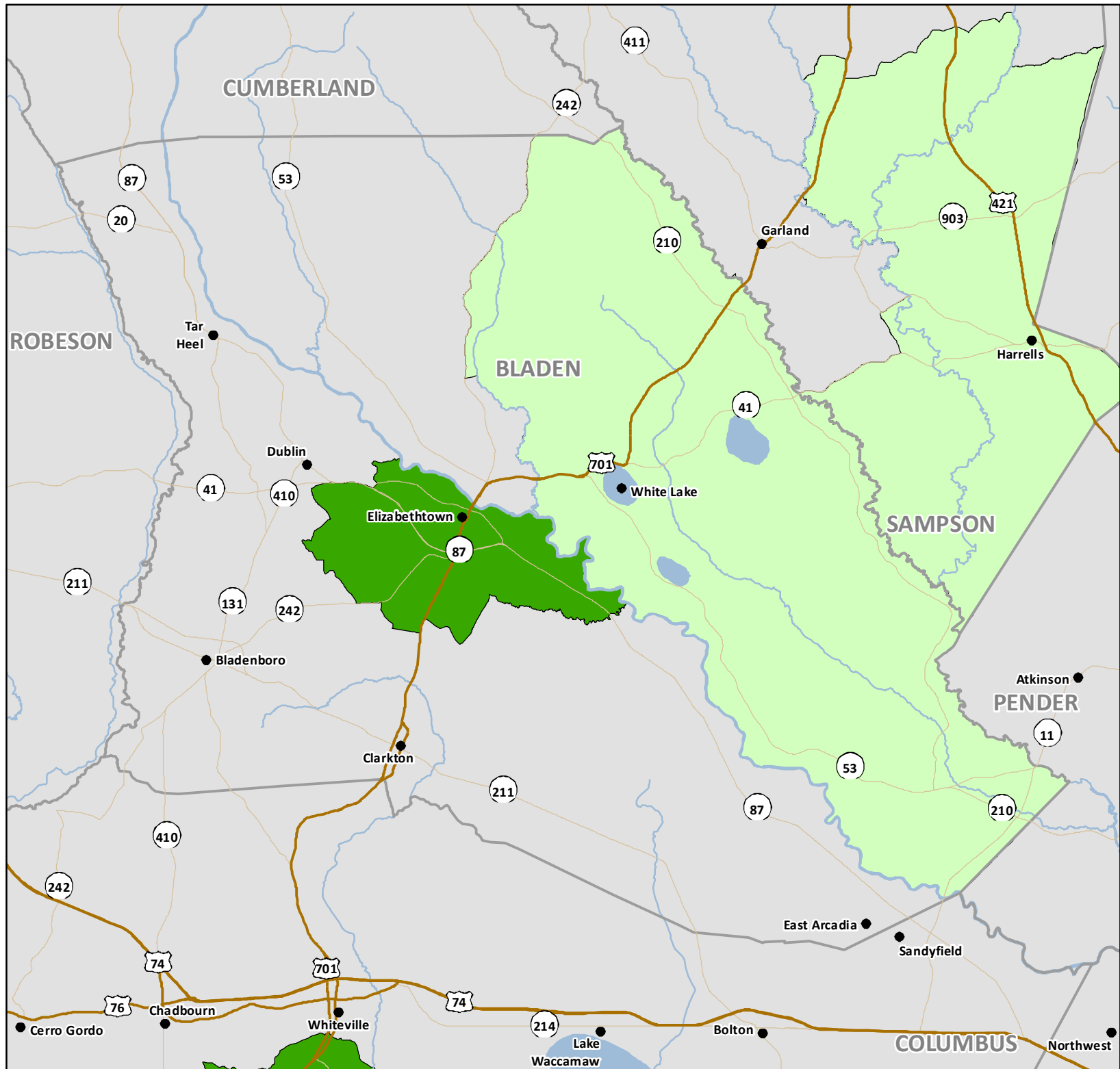


0 2.75 5.5
Miles

**NORTH
CAROLINA**

DEPARTMENT OF COMMERCE

Map Created January 2014
Source: USDA Food Access
Research Atlas: 2014



USDA Food Deserts Brunswick

Low Income and Low
Access. Distance to
Nearest Supermarket:
Urban Greater than 1 Mile,
Rural Greater than 10 Miles
(Original Food Desert measure)

• Municipality

— Interstate

— US Highway

— NC Highway

Food Desert

■ Rural

■ Urban

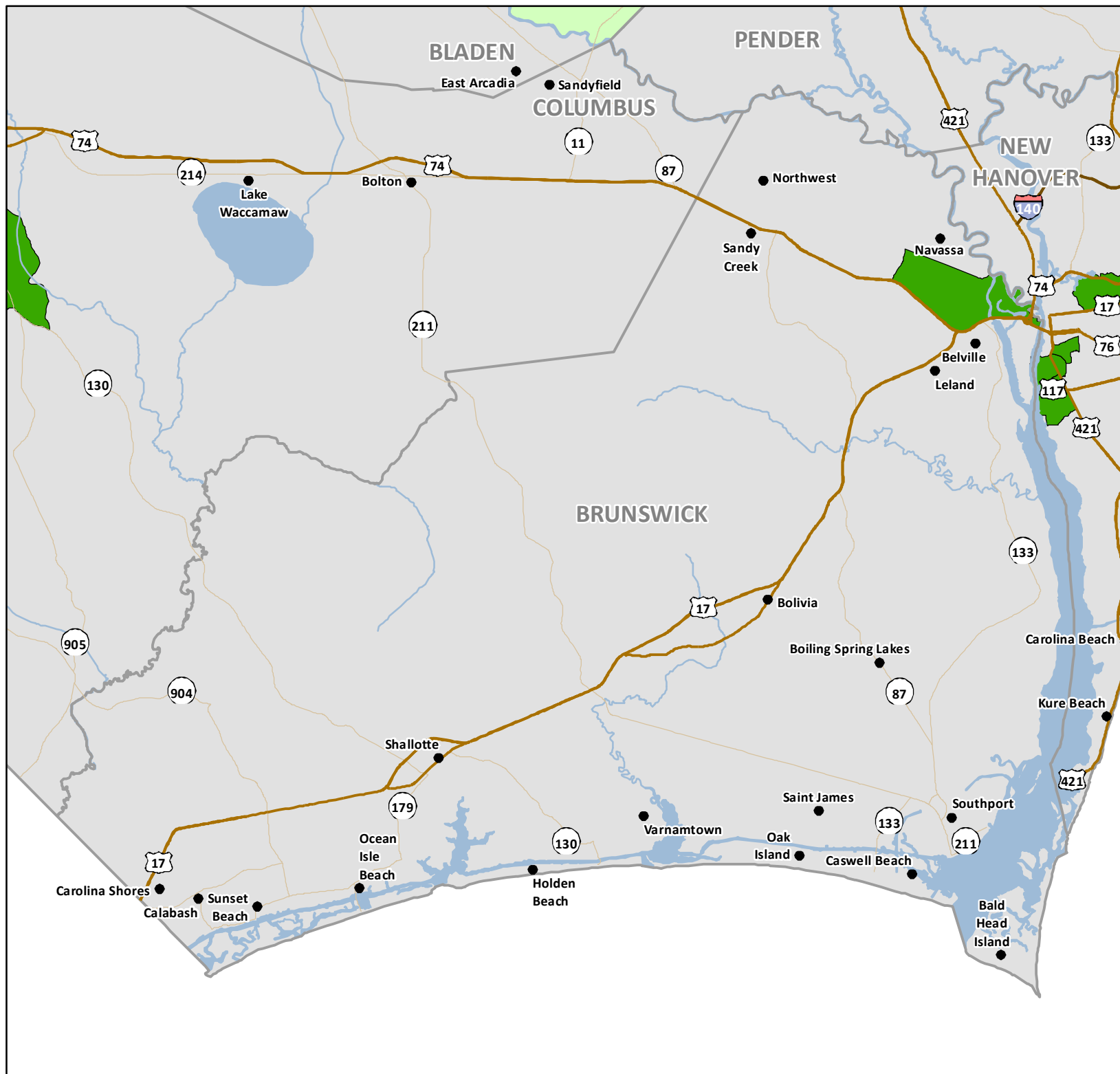


0 2.75 5.5
Miles

**NORTH
CAROLINA**

DEPARTMENT OF COMMERCE

Map Created January 2014
Source: USDA Food Access
Research Atlas: 2014



USDA Food Deserts Buncombe

Low Income and Low
Access. Distance to
Nearest Supermarket:
Urban Greater than 1 Mile,
Rural Greater than 10 Miles
(Original Food Desert measure)

• Municipality

— Interstate

— US Highway

— NC Highway

Food Desert

■ Rural

■ Urban

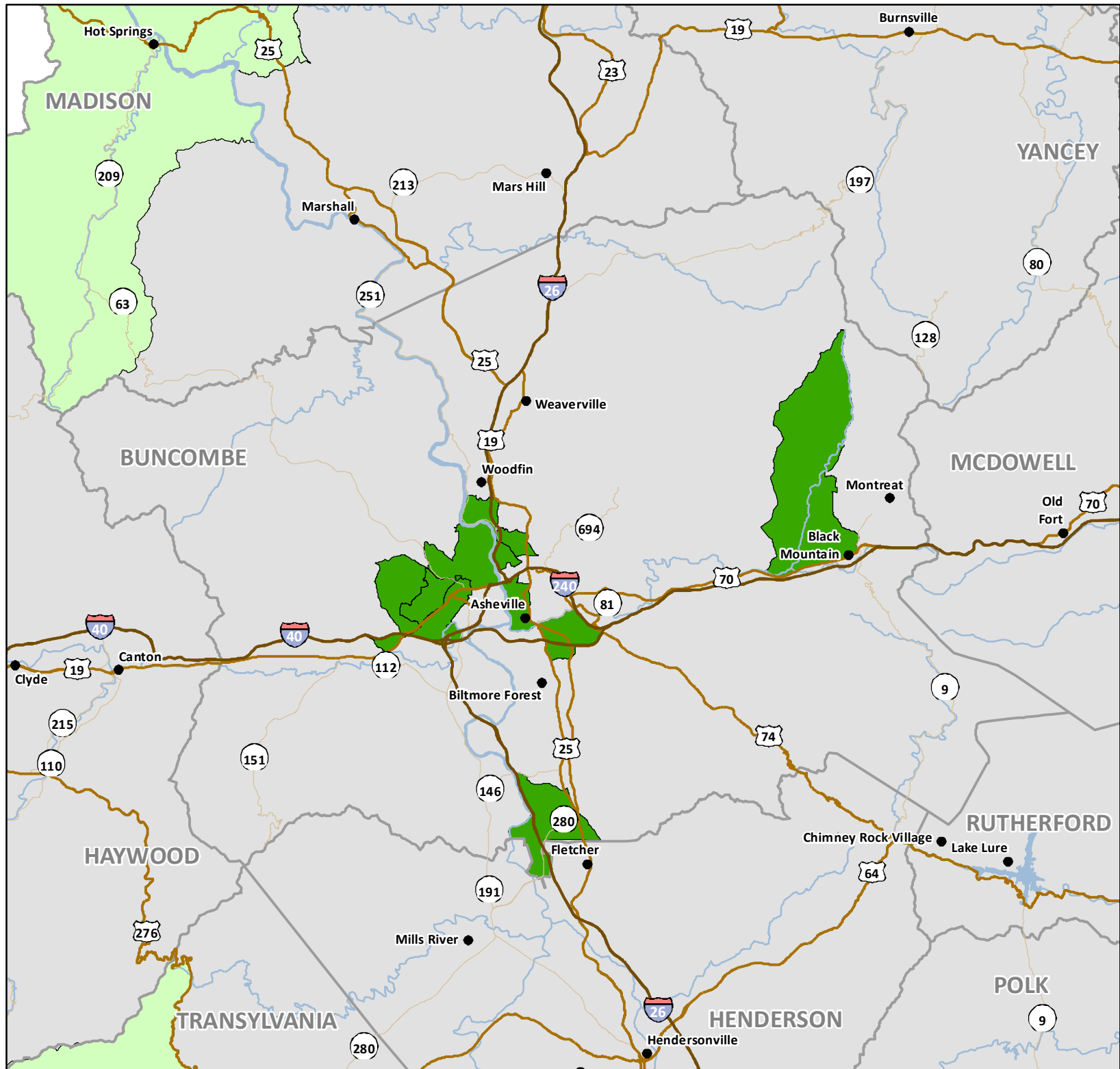


0 2.75 5.5
Miles

**NORTH
CAROLINA**

DEPARTMENT OF COMMERCE

Map Created January 2014
Source: USDA Food Access
Research Atlas: 2014



USDA Food Deserts Burke

Low Income and Low
Access. Distance to
Nearest Supermarket:
Urban Greater than 1 Mile,
Rural Greater than 10 Miles
(Original Food Desert measure)

• Municipality

— Interstate

— US Highway

— NC Highway

Food Desert

■ Rural

■ Urban

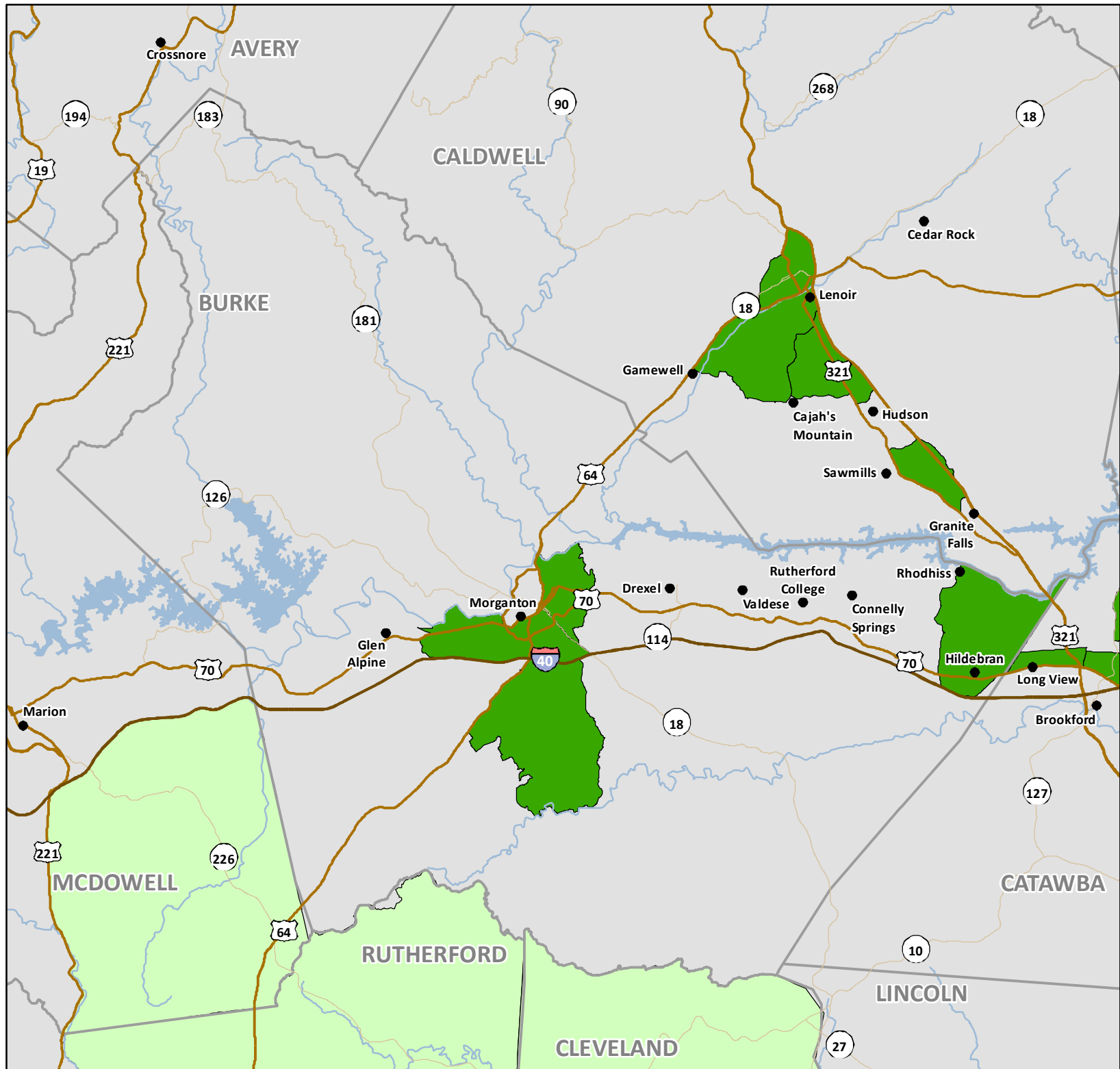


0 2.5 5
Miles

**NORTH
CAROLINA**

DEPARTMENT OF COMMERCE

Map Created January 2014
Source: USDA Food Access
Research Atlas: 2014



USDA Food Deserts Cabarrus

Low Income and Low
Access. Distance to
Nearest Supermarket:
Urban Greater than 1 Mile,
Rural Greater than 10 Miles
(Original Food Desert measure)

• Municipality

— Interstate

— US Highway

— NC Highway

Food Desert

■ Rural

■ Urban

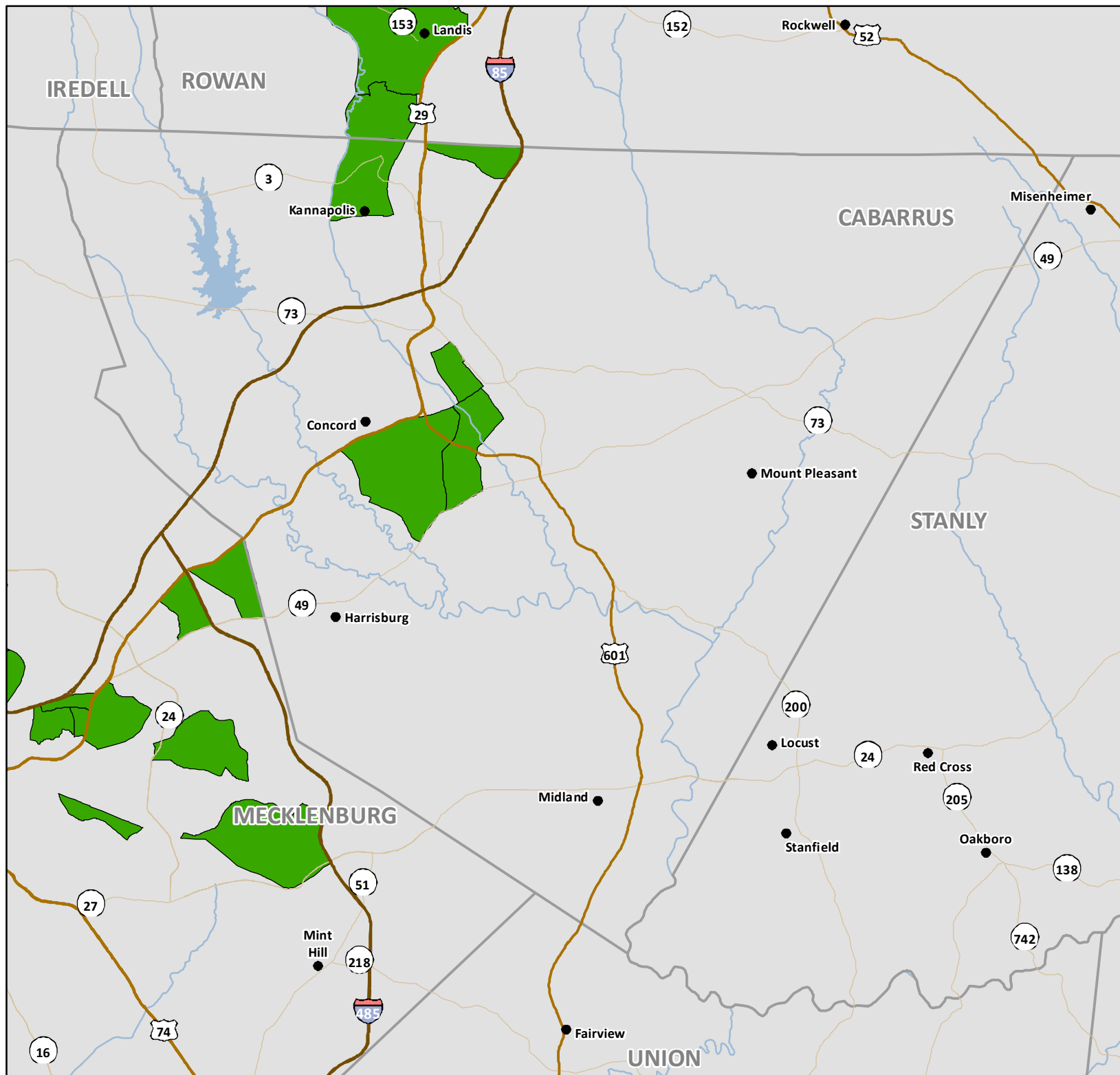


0 2 4
Miles

**NORTH
CAROLINA**

DEPARTMENT OF COMMERCE

Map Created January 2014
Source: USDA Food Access
Research Atlas: 2014



USDA Food Deserts Caldwell

Low Income and Low
Access. Distance to
Nearest Supermarket:
Urban Greater than 1 Mile,
Rural Greater than 10 Miles
(Original Food Desert measure)

• Municipality

— Interstate

— US Highway

— NC Highway

Food Desert

■ Rural

■ Urban

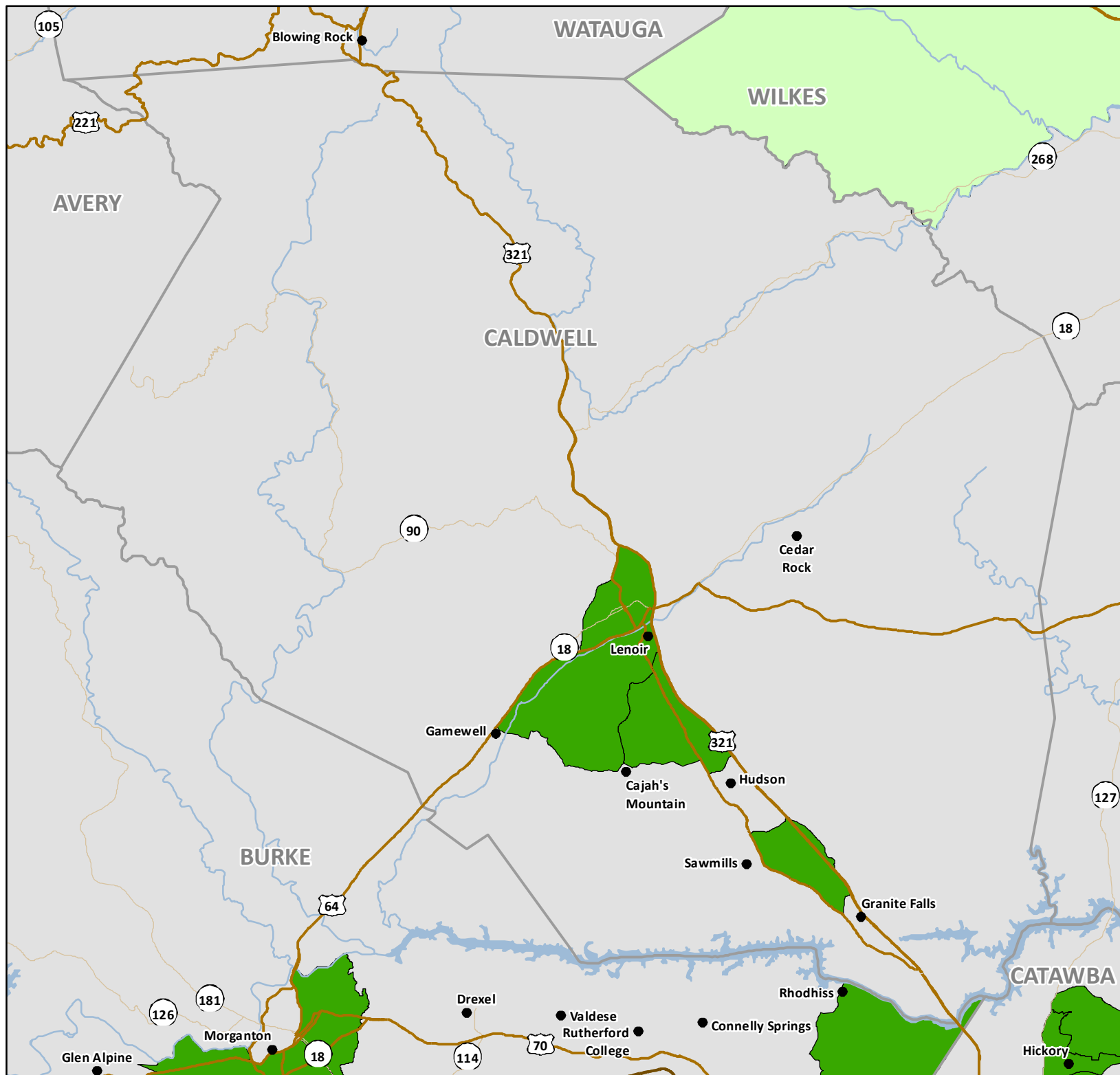


0 1.75 3.5
Miles

**NORTH
CAROLINA**

DEPARTMENT OF COMMERCE

Map Created January 2014
Source: USDA Food Access
Research Atlas: 2014



USDA Food Deserts Camden

Low Income and Low
Access. Distance to
Nearest Supermarket:
Urban Greater than 1 Mile,
Rural Greater than 10 Miles
(Original Food Desert measure)

• Municipality

— Interstate

— US Highway

— NC Highway

Food Desert

■ Rural

■ Urban

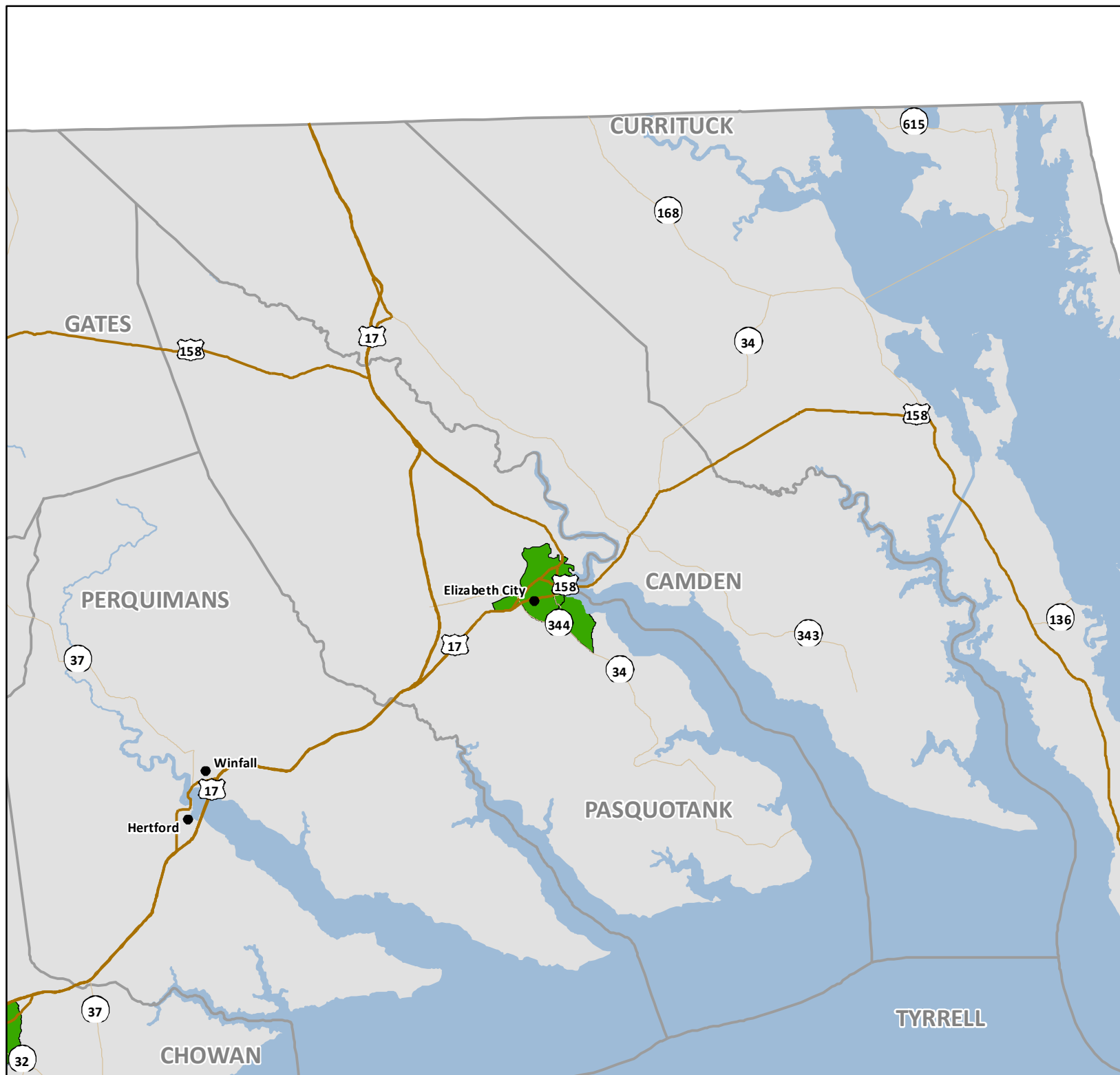


0 2.5 5
Miles

**NORTH
CAROLINA**

DEPARTMENT OF COMMERCE

Map Created January 2014
Source: USDA Food Access
Research Atlas: 2014



USDA Food Deserts Carteret

Low Income and Low
Access. Distance to
Nearest Supermarket:
Urban Greater than 1 Mile,
Rural Greater than 10 Miles
(Original Food Desert measure)

• Municipality

— Interstate

— US Highway

— NC Highway

Food Desert

■ Rural

■ Urban

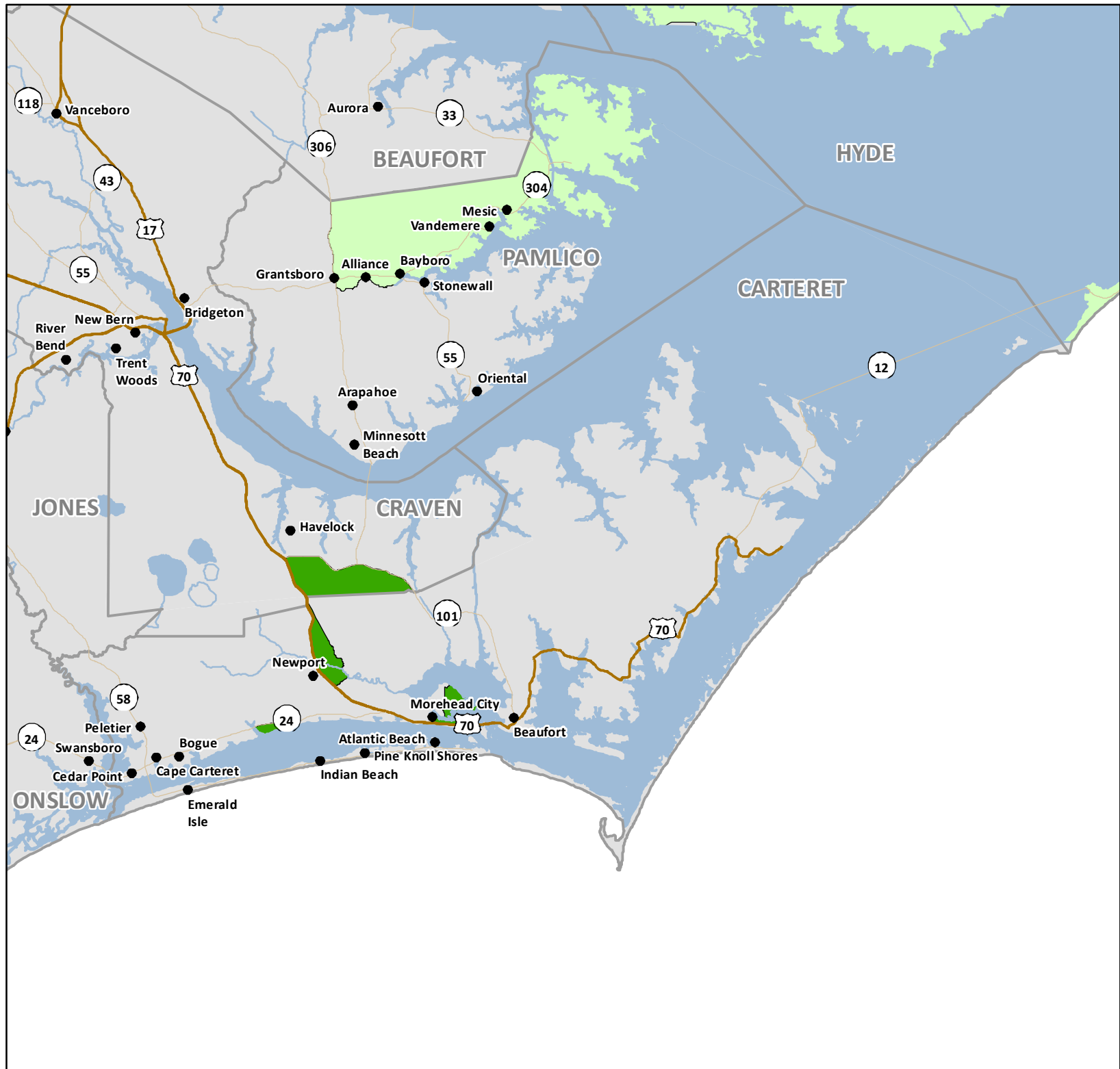


0 4.5 9
Miles

**NORTH
CAROLINA**

DEPARTMENT OF COMMERCE

Map Created January 2014
Source: USDA Food Access
Research Atlas: 2014



USDA Food Deserts Caswell

Low Income and Low
Access. Distance to
Nearest Supermarket:
Urban Greater than 1 Mile,
Rural Greater than 10 Miles
(Original Food Desert measure)

• Municipality

— Interstate

— US Highway

— NC Highway

Food Desert

■ Rural

■ Urban

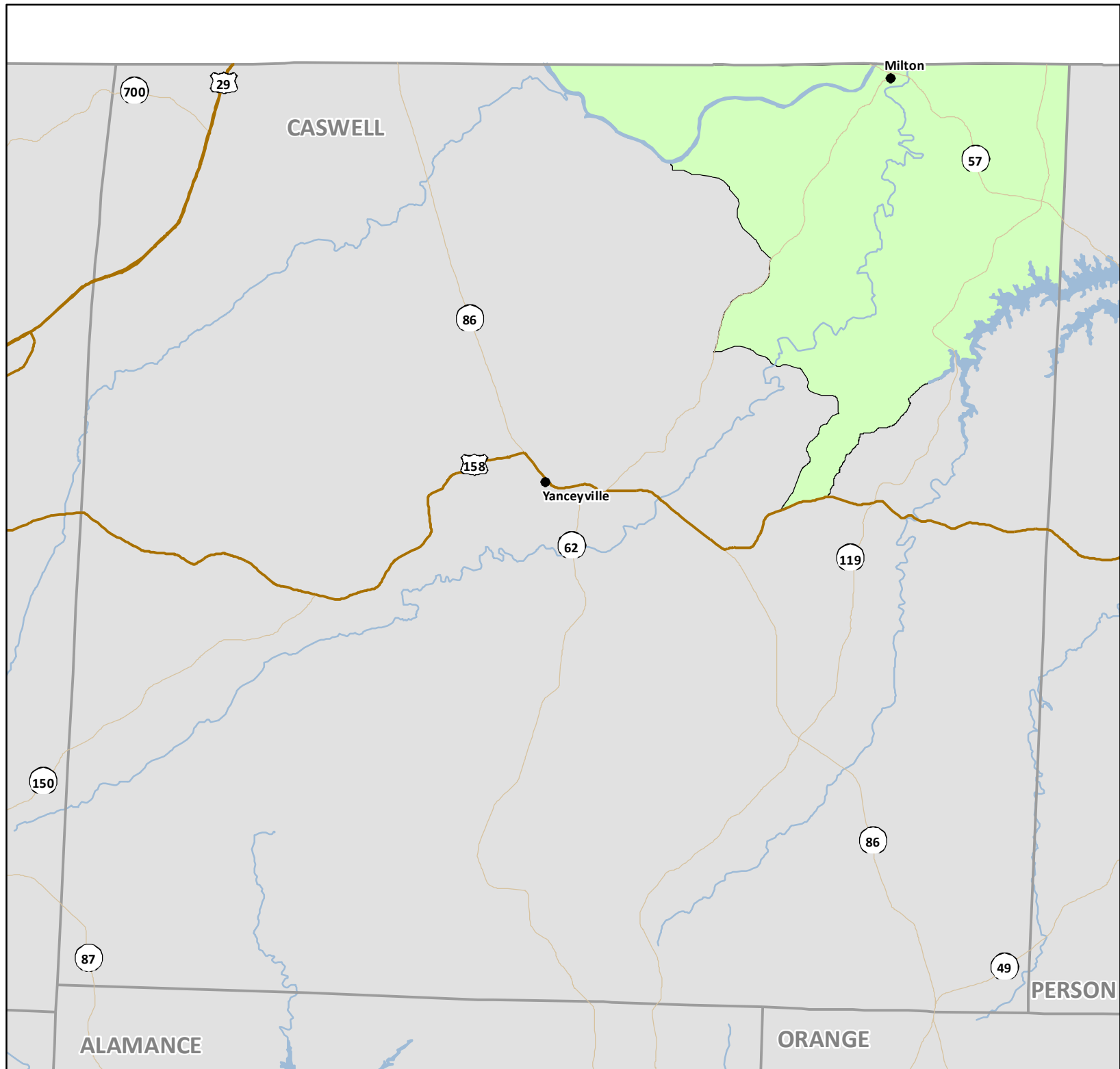


0 1.5 3
Miles

**NORTH
CAROLINA**

DEPARTMENT OF COMMERCE

Map Created January 2014
Source: USDA Food Access
Research Atlas: 2014



USDA Food Deserts Catawba

Low Income and Low
Access. Distance to
Nearest Supermarket:
Urban Greater than 1 Mile,
Rural Greater than 10 Miles
(Original Food Desert measure)

• Municipality

— Interstate

— US Highway

— NC Highway

Food Desert

■ Rural

■ Urban

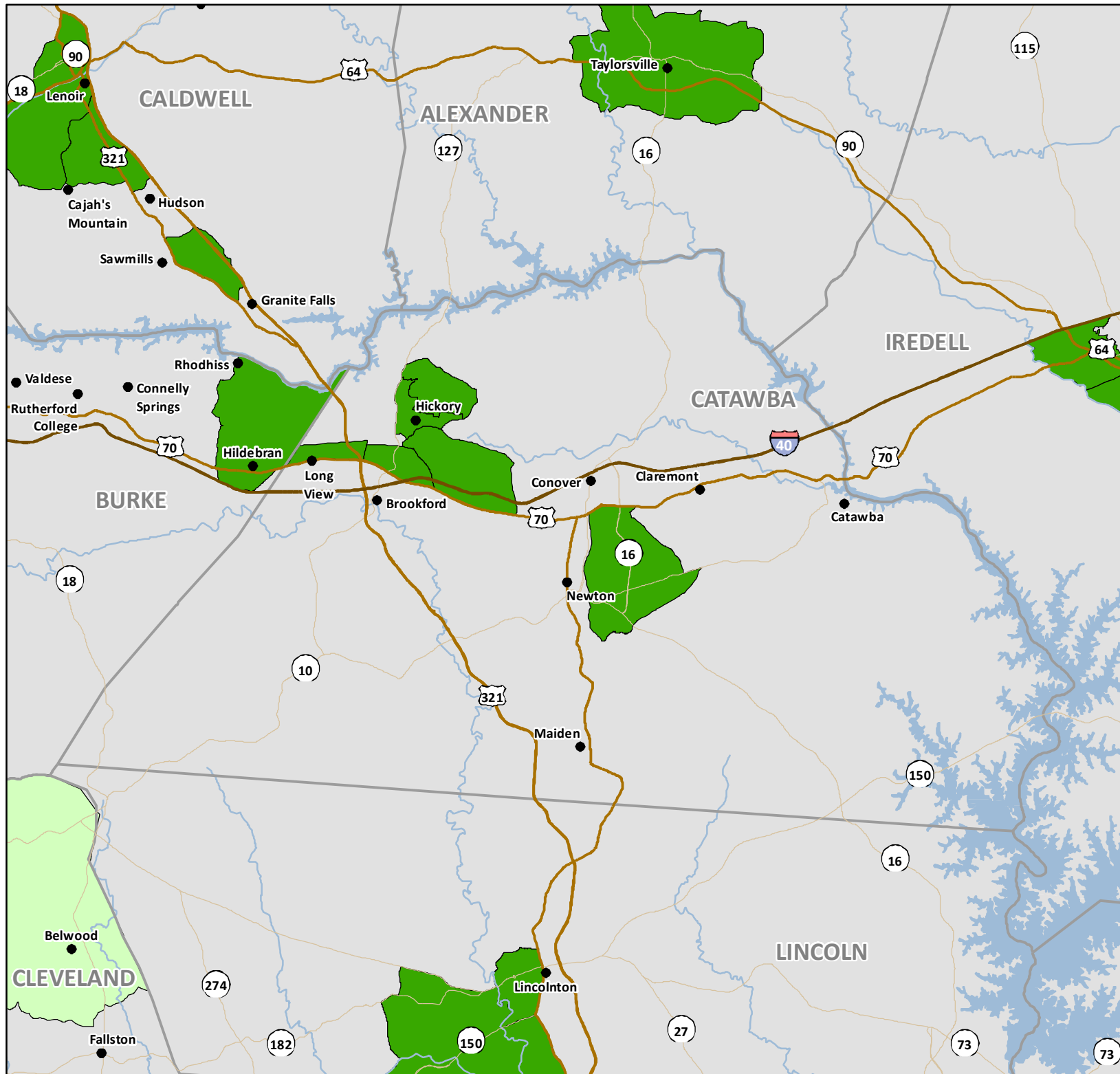


0 2.25 4.5
Miles

**NORTH
CAROLINA**

DEPARTMENT OF COMMERCE

Map Created January 2014
Source: USDA Food Access
Research Atlas: 2014



USDA Food
Deserts
Chatham

Low Income and Low

Access. Distance to

Nearest Supermarket:

Urban Greater than 1 Mile,

Rural Greater than 10 Miles

(Original Food Desert measure)

- Municipality

- Interstate

- US Highway

- NC Highway

Food Desert

-  Rural

-  Urban



A horizontal scale bar with a black background. Above the bar, the numbers 0, 2.5, and 5 are printed in black. The bar itself is a solid black rectangle. To the right of the bar, the word "Miles" is printed in black.

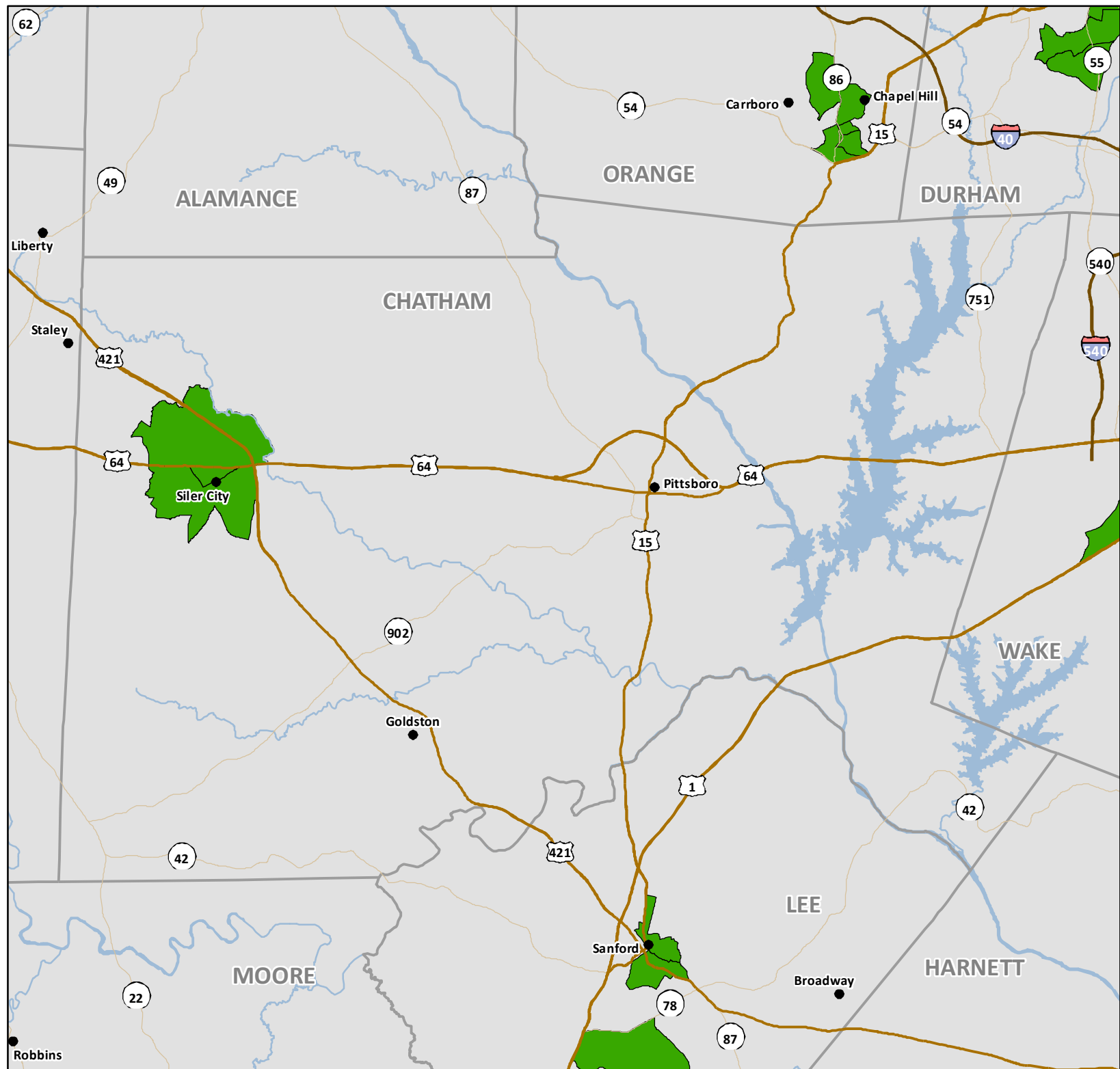
NORTH CAROLINA

DEPARTMENT OF COMMERCE

Map Created January 2014

Source: USDA Food Access

Research Atlas: 2014



USDA Food Deserts Cherokee

Low Income and Low
Access. Distance to
Nearest Supermarket:
Urban Greater than 1 Mile,
Rural Greater than 10 Miles
(Original Food Desert measure)

• Municipality

— Interstate

— US Highway

— NC Highway

Food Desert

■ Rural

■ Urban



0 2.5 5
Miles

**NORTH
CAROLINA**

DEPARTMENT OF COMMERCE

Map Created January 2014
Source: USDA Food Access
Research Atlas: 2014



USDA Food Deserts Chowan

Low Income and Low
Access. Distance to
Nearest Supermarket:
Urban Greater than 1 Mile,
Rural Greater than 10 Miles
(Original Food Desert measure)

• Municipality

— Interstate

— US Highway

— NC Highway

Food Desert

Rural

Urban

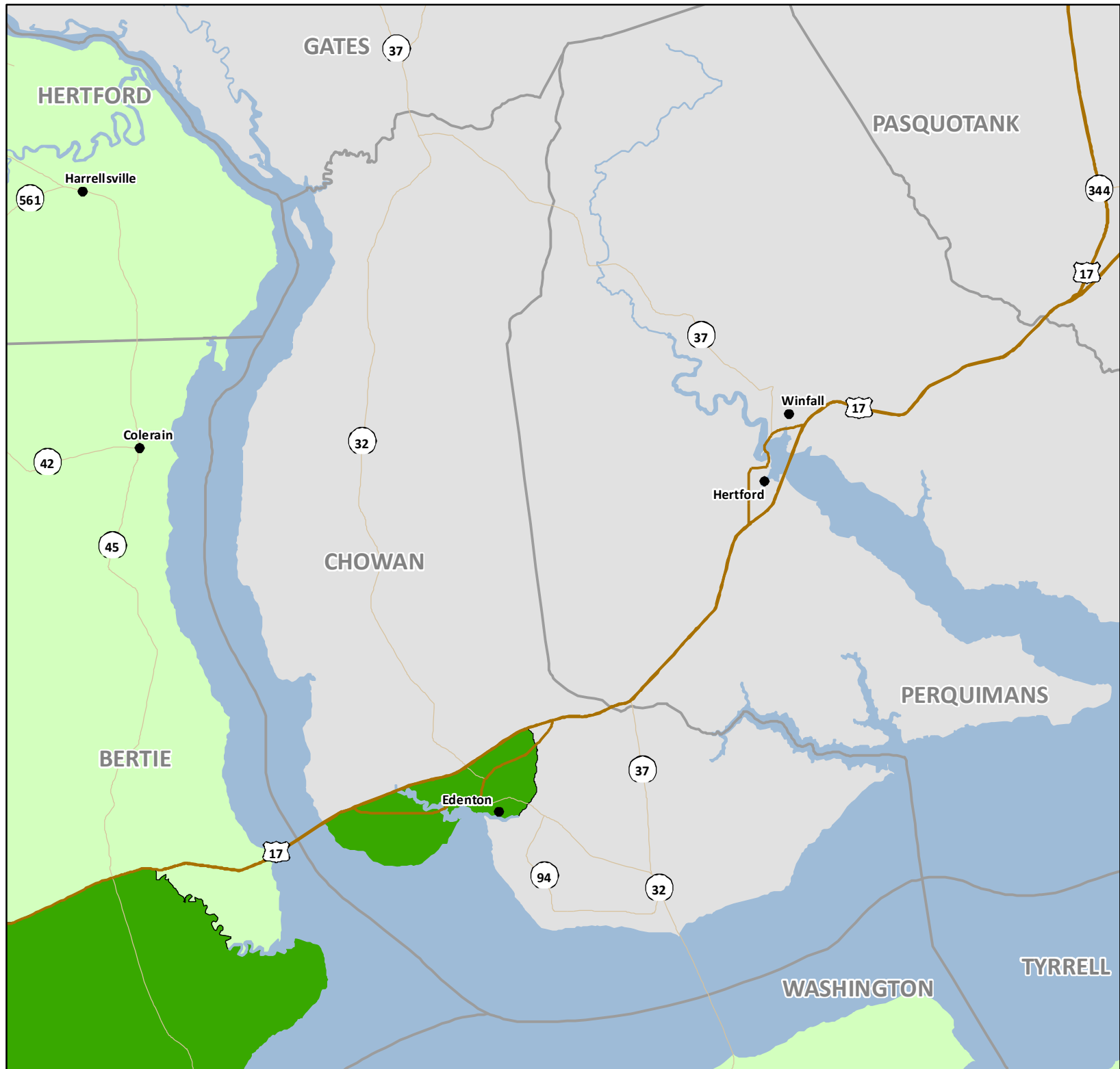


0 1.75 3.5
Miles

**NORTH
CAROLINA**

DEPARTMENT OF COMMERCE

Map Created January 2014
Source: USDA Food Access
Research Atlas: 2014



USDA Food Deserts Clay

Low Income and Low
Access. Distance to
Nearest Supermarket:
Urban Greater than 1 Mile,
Rural Greater than 10 Miles
(Original Food Desert measure)

• Municipality

— Interstate

— US Highway

— NC Highway

Food Desert

Rural

Urban



0 2 4
Miles



Map Created January 2014
Source: USDA Food Access
Research Atlas: 2014



USDA Food Deserts Cleveland

Low Income and Low
Access. Distance to
Nearest Supermarket:
Urban Greater than 1 Mile,
Rural Greater than 10 Miles
(Original Food Desert measure)

• Municipality

— Interstate

— US Highway

— NC Highway

Food Desert

■ Rural

■ Urban

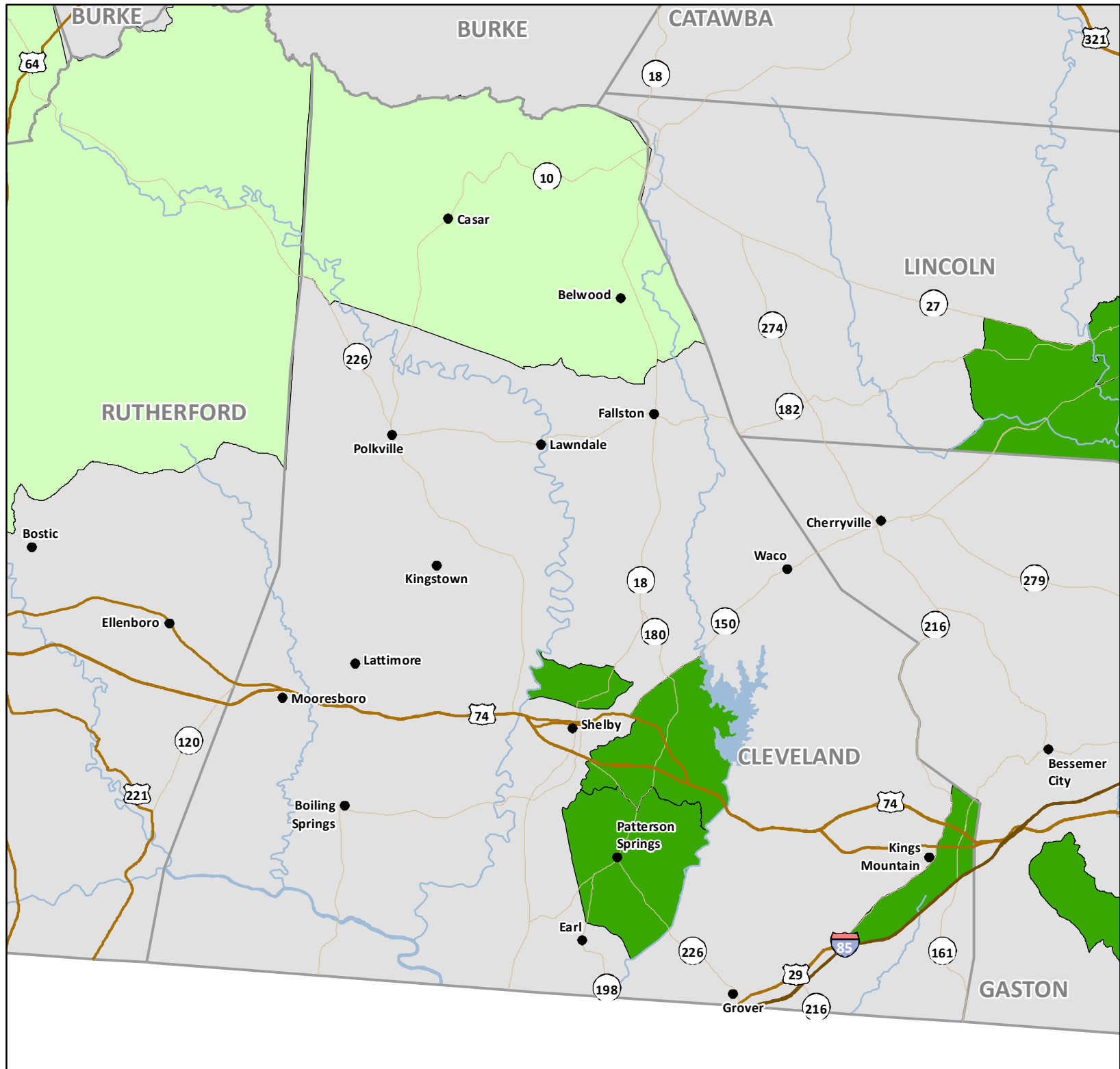


0 2 4
Miles

**NORTH
CAROLINA**

DEPARTMENT OF COMMERCE

Map Created January 2014
Source: USDA Food Access
Research Atlas: 2014



USDA Food Deserts Columbus

Low Income and Low
Access. Distance to
Nearest Supermarket:
Urban Greater than 1 Mile,
Rural Greater than 10 Miles
(Original Food Desert measure)

• Municipality

— Interstate

— US Highway

— NC Highway

Food Desert

■ Rural

■ Urban

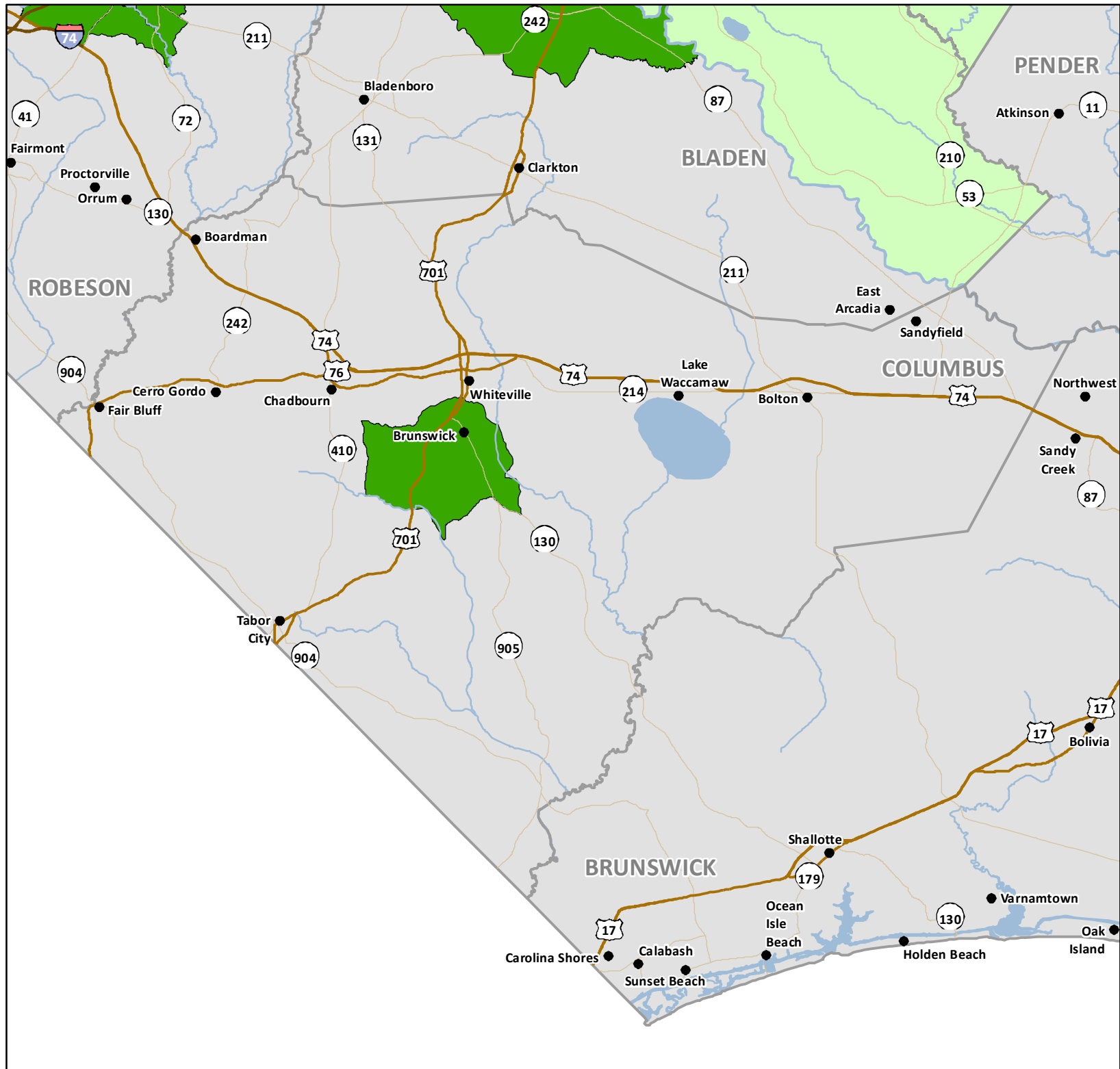


0 3.75 7.5
Miles

**NORTH
CAROLINA**

DEPARTMENT OF COMMERCE

Map Created January 2014
Source: USDA Food Access
Research Atlas: 2014



USDA Food Deserts Craven

Low Income and Low
Access. Distance to
Nearest Supermarket:
Urban Greater than 1 Mile,
Rural Greater than 10 Miles
(Original Food Desert measure)

• Municipality

— Interstate

— US Highway

— NC Highway

Food Desert

■ Rural

■ Urban

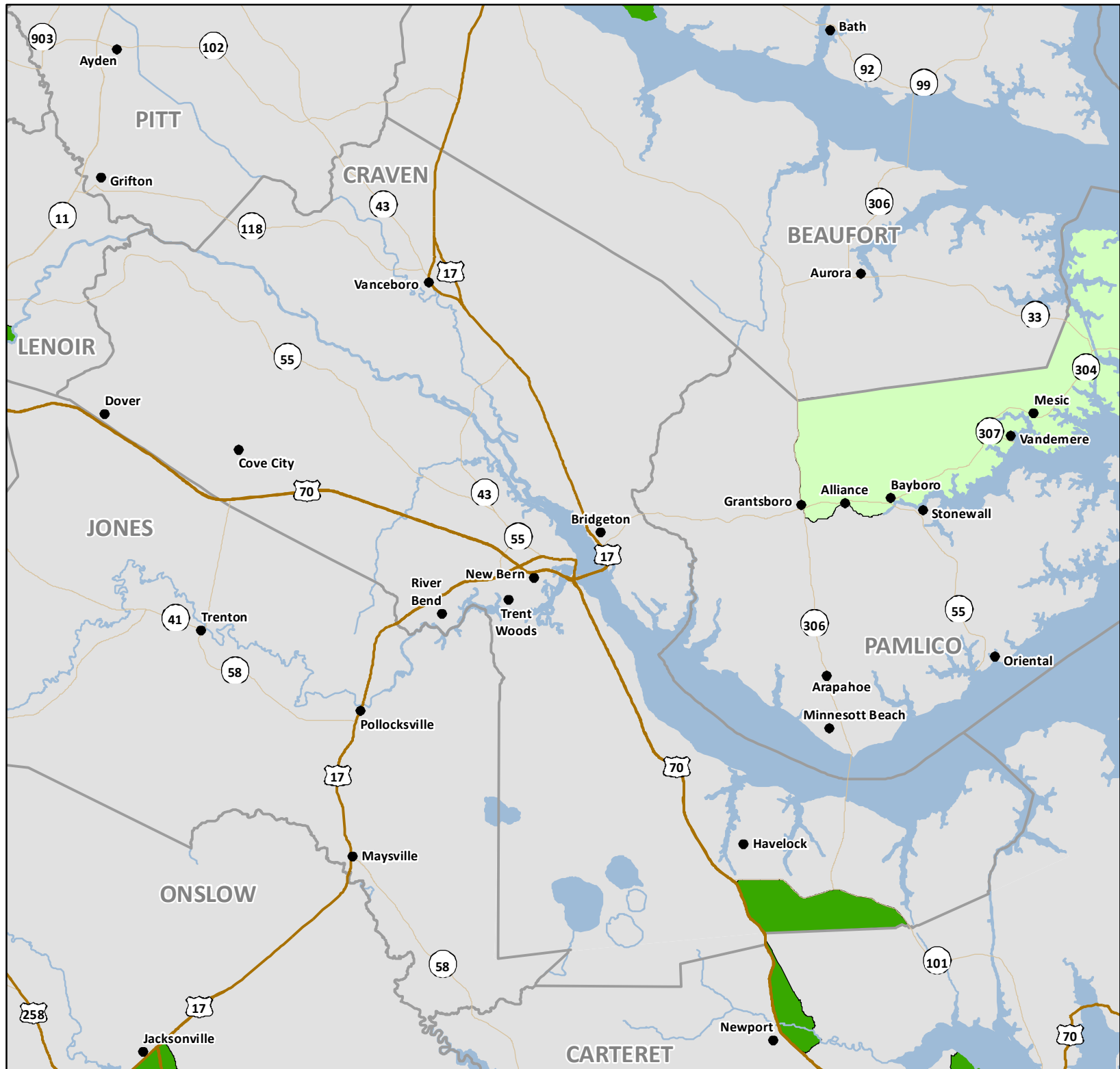


0 3.5 7
Miles

**NORTH
CAROLINA**

DEPARTMENT OF COMMERCE

Map Created January 2014
Source: USDA Food Access
Research Atlas: 2014



USDA Food Deserts Cumberland

Low Income and Low
Access. Distance to
Nearest Supermarket:
Urban Greater than 1 Mile,
Rural Greater than 10 Miles
(Original Food Desert measure)

• Municipality

— Interstate

— US Highway

— NC Highway

Food Desert

■ Rural

■ Urban

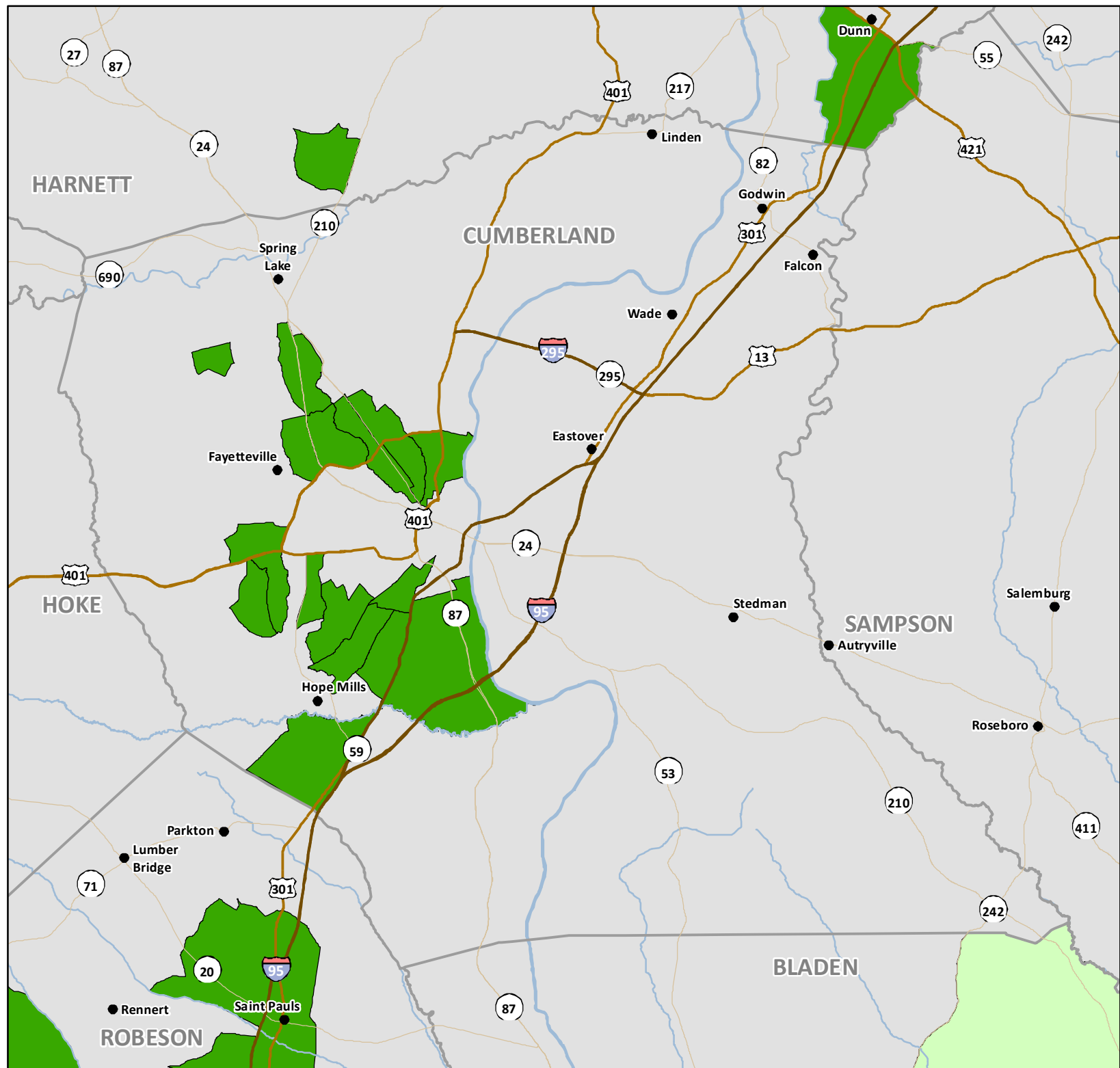


0 2.5 5
Miles

**NORTH
CAROLINA**

DEPARTMENT OF COMMERCE

Map Created January 2014
Source: USDA Food Access
Research Atlas: 2014



USDA Food Deserts Currituck

Low Income and Low
Access. Distance to
Nearest Supermarket:
Urban Greater than 1 Mile,
Rural Greater than 10 Miles
(Original Food Desert measure)

• Municipality

— Interstate

— US Highway

— NC Highway

Food Desert

■ Rural

■ Urban

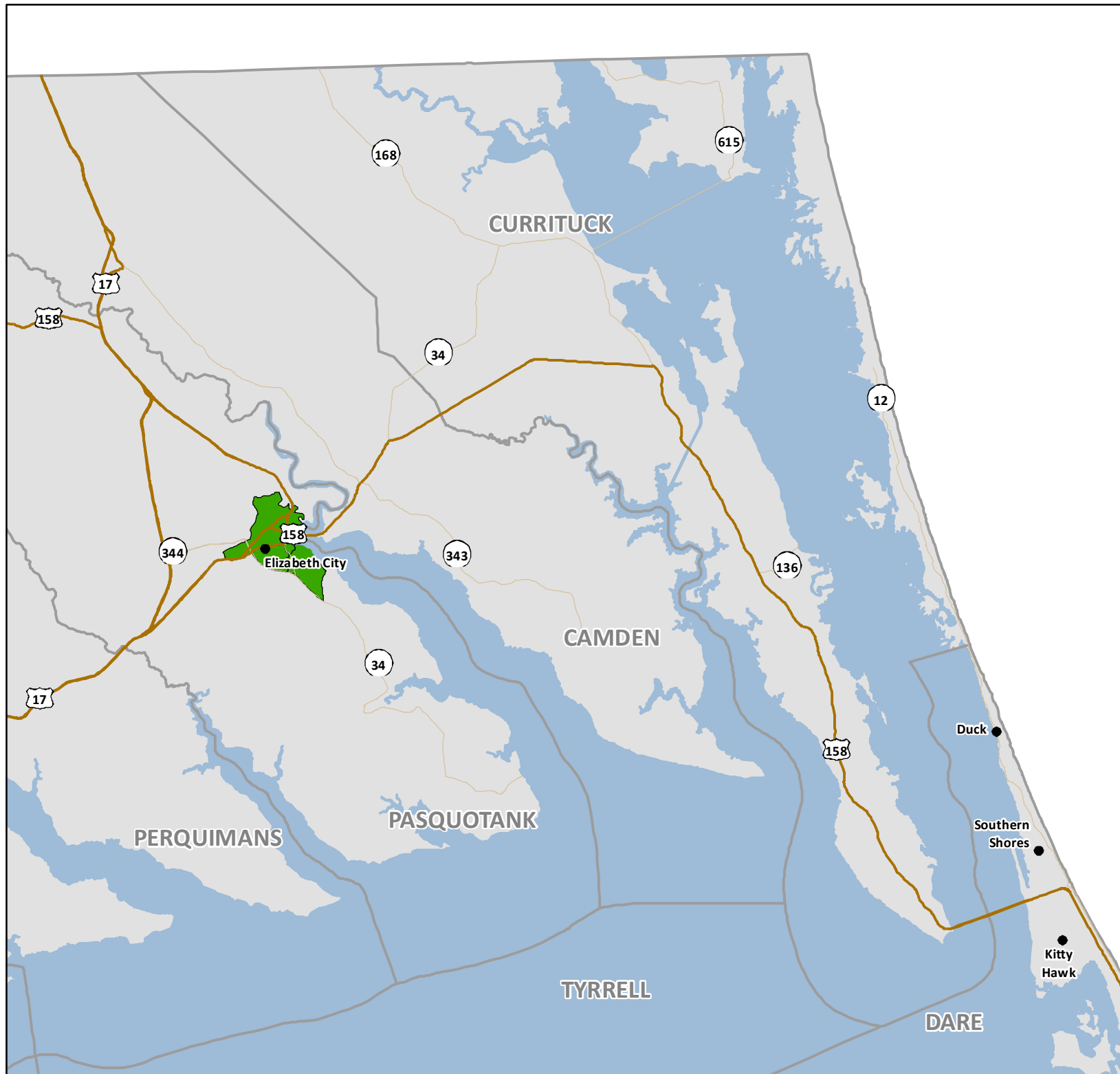


0 2.5 5
Miles

**NORTH
CAROLINA**

DEPARTMENT OF COMMERCE

Map Created January 2014
Source: USDA Food Access
Research Atlas: 2014



USDA Food Deserts Dare

Low Income and Low
Access. Distance to
Nearest Supermarket:
Urban Greater than 1 Mile,
Rural Greater than 10 Miles
(Original Food Desert measure)

• Municipality

— Interstate

— US Highway

— NC Highway

Food Desert

■ Rural

■ Urban

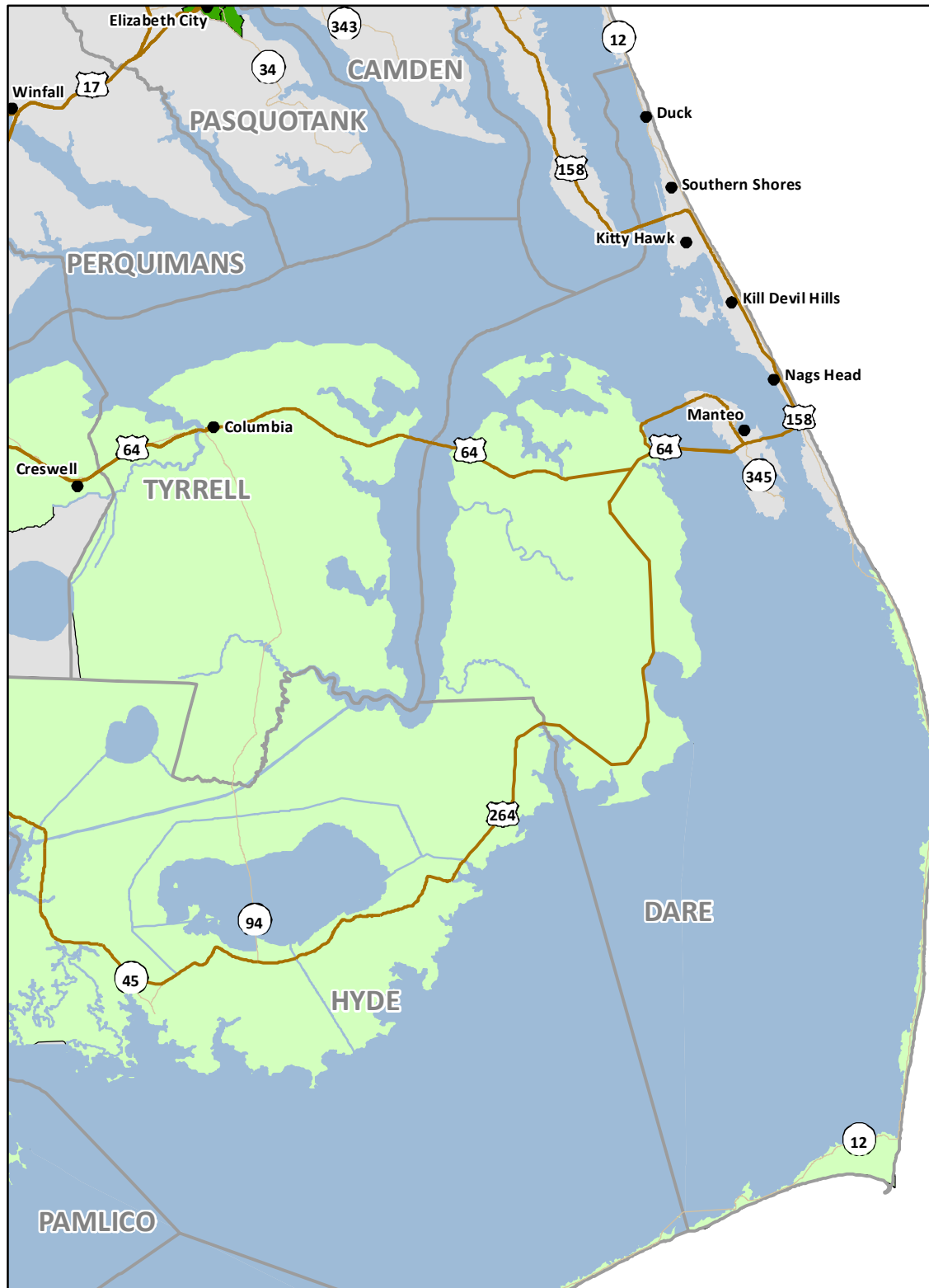


0 5 10
Miles

**NORTH
CAROLINA**

DEPARTMENT OF COMMERCE

Map Created January 2014
Source: USDA Food Access
Research Atlas: 2014



USDA Food
Deserts
Davidson

Low Income and Low
Access. Distance to
Nearest Supermarket:
Urban Greater than 1 Mile,
Rural Greater than 10 Miles
(Original Food Desert measure)

- Municipality
- Interstate
- US Highway
- NC Highway

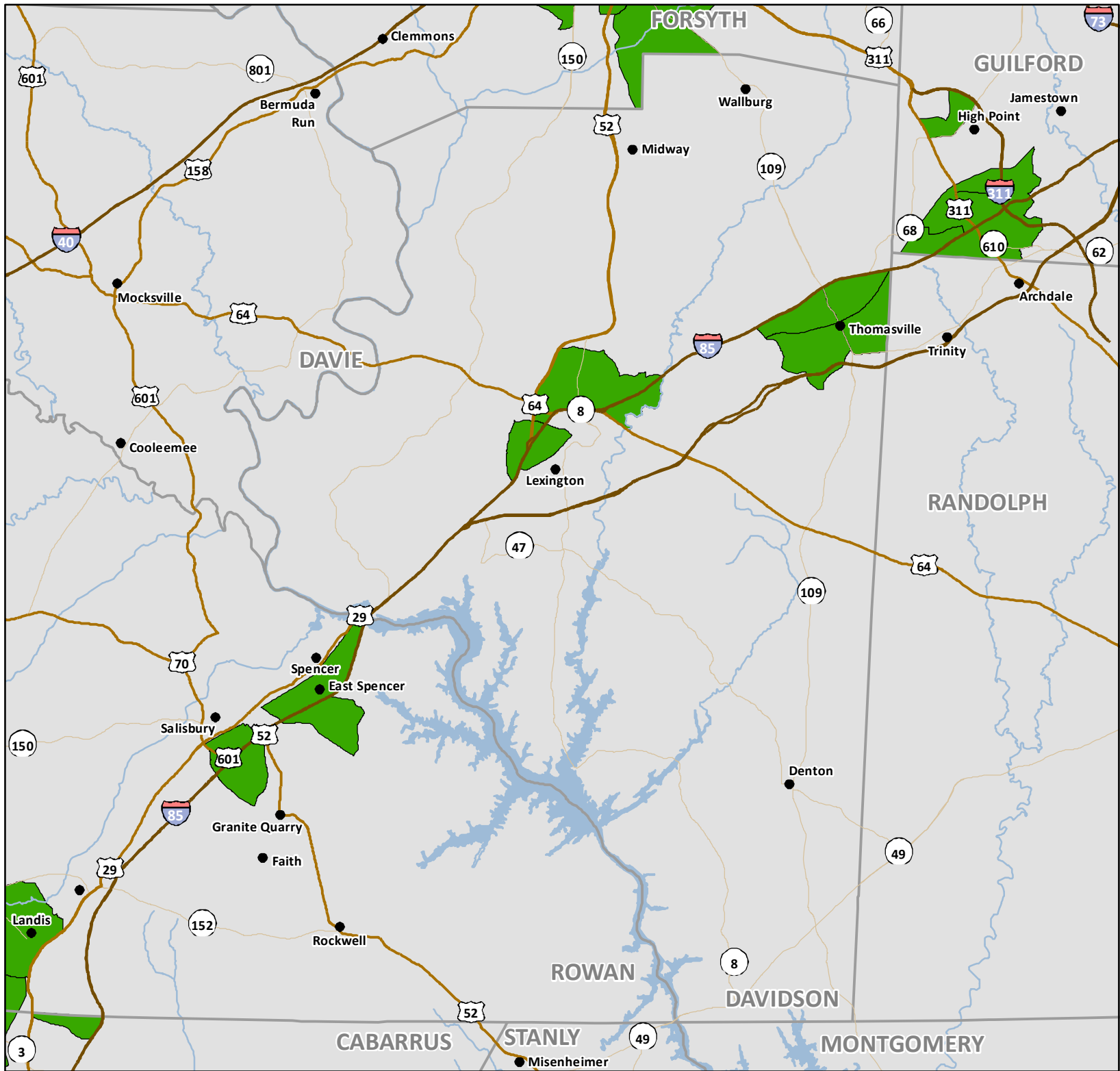
Food Desert



0 2.5 5
Miles

**NORTH
CAROLINA**
DEPARTMENT OF COMMERCE

Map Created January 2014
Source: USDA Food Access
Research Atlas: 2014



USDA Food Deserts Davie

Low Income and Low
Access. Distance to
Nearest Supermarket:
Urban Greater than 1 Mile,
Rural Greater than 10 Miles
(Original Food Desert measure)

• Municipality

— Interstate

— US Highway

— NC Highway

Food Desert

■ Rural

■ Urban

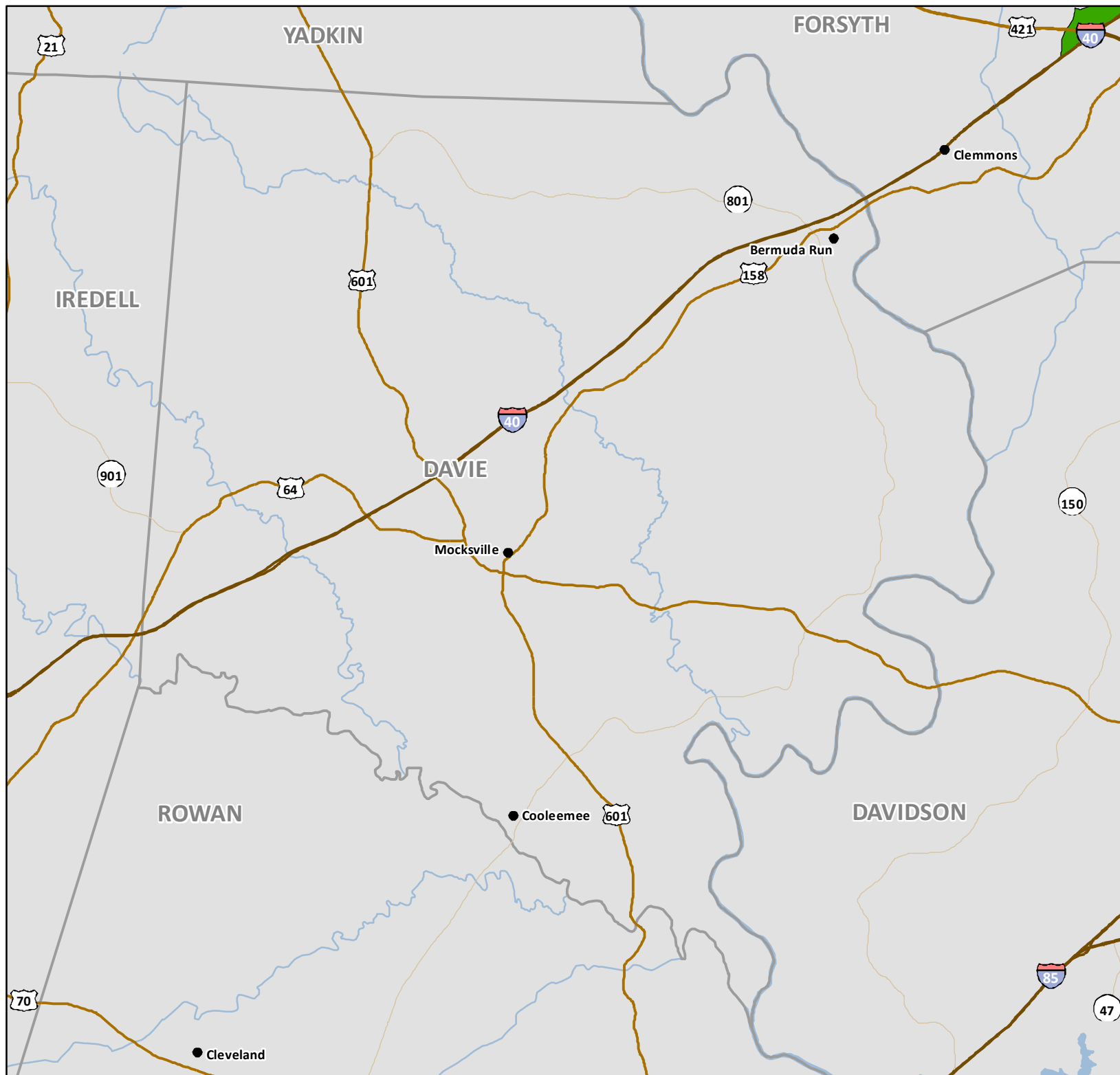


0 1.5 3
Miles

**NORTH
CAROLINA**

DEPARTMENT OF COMMERCE

Map Created January 2014
Source: USDA Food Access
Research Atlas: 2014



USDA Food Deserts Duplin

Low Income and Low
Access. Distance to
Nearest Supermarket:
Urban Greater than 1 Mile,
Rural Greater than 10 Miles
(Original Food Desert measure)

• Municipality

— Interstate

— US Highway

— NC Highway

Food Desert

■ Rural

■ Urban

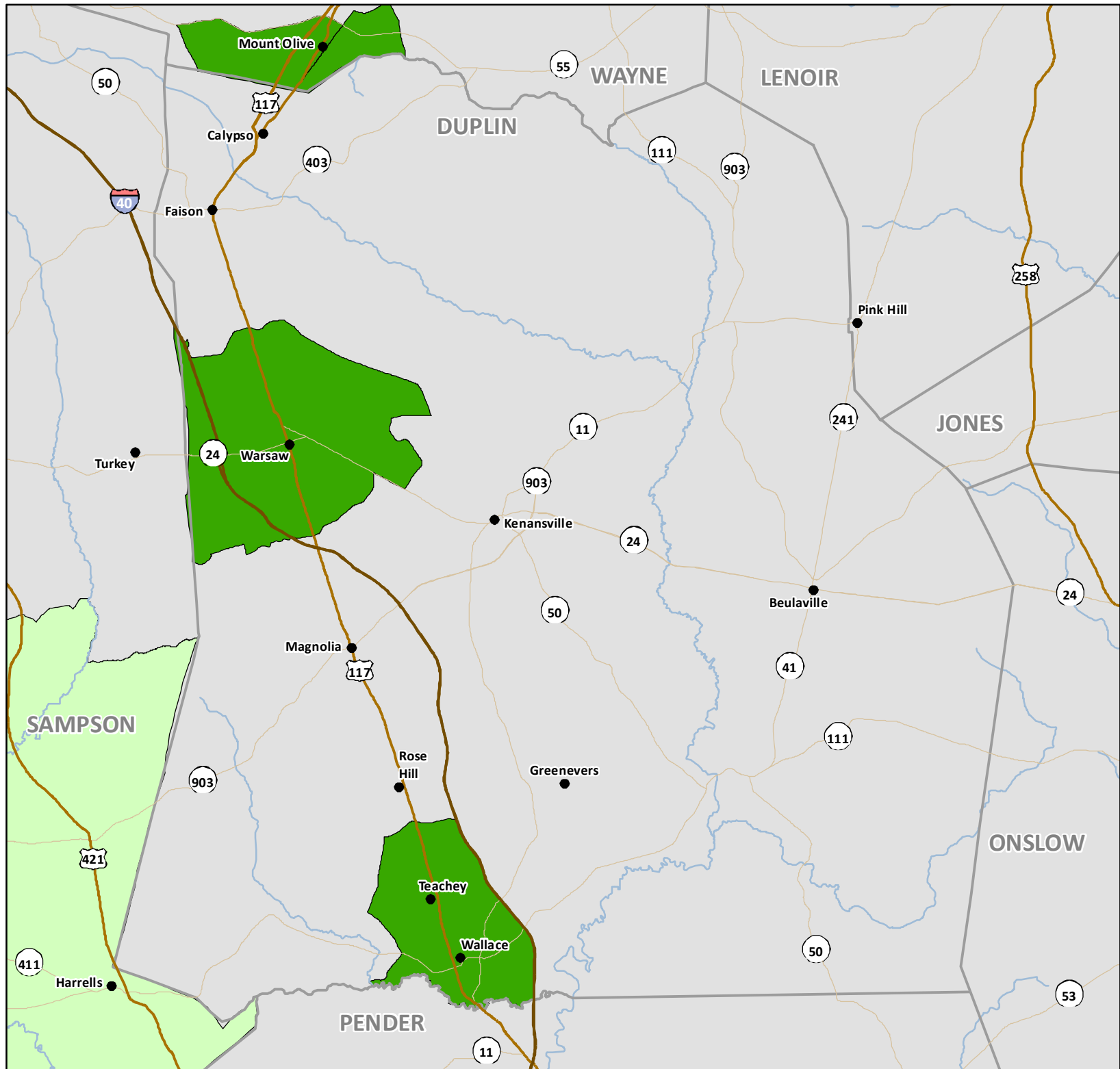


0 2.5 5
Miles

**NORTH
CAROLINA**

DEPARTMENT OF COMMERCE

Map Created January 2014
Source: USDA Food Access
Research Atlas: 2014



USDA Food Deserts Durham

Low Income and Low
Access. Distance to
Nearest Supermarket:
Urban Greater than 1 Mile,
Rural Greater than 10 Miles
(Original Food Desert measure)

• Municipality

— Interstate

— US Highway

— NC Highway

Food Desert

■ Rural

■ Urban

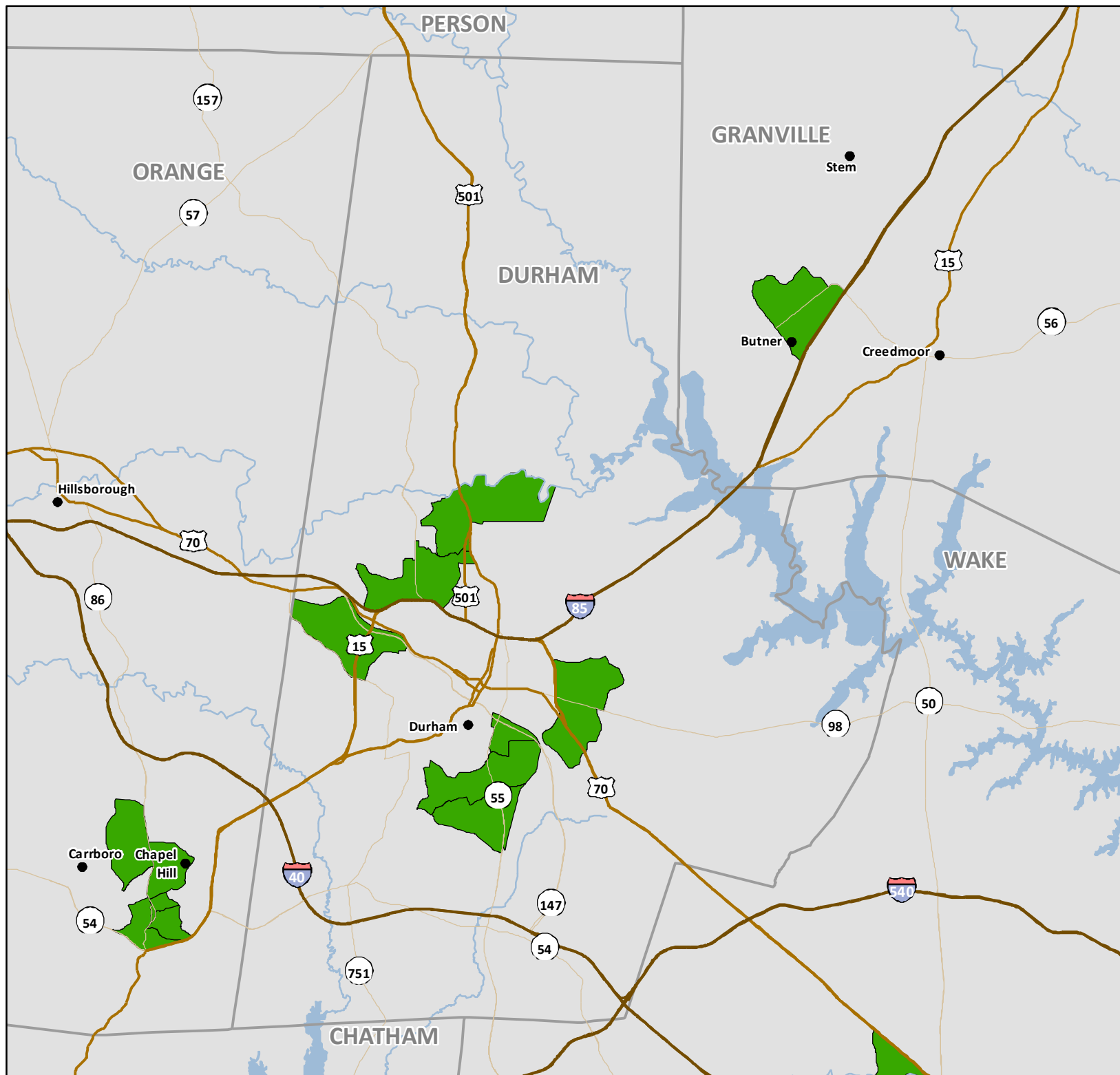


0 1.75 3.5
Miles

**NORTH
CAROLINA**

DEPARTMENT OF COMMERCE

Map Created January 2014
Source: USDA Food Access
Research Atlas: 2014



USDA Food Deserts Edgecombe

Low Income and Low
Access. Distance to
Nearest Supermarket:
Urban Greater than 1 Mile,
Rural Greater than 10 Miles
(Original Food Desert measure)

• Municipality

— Interstate

— US Highway

— NC Highway

Food Desert

■ Rural

■ Urban

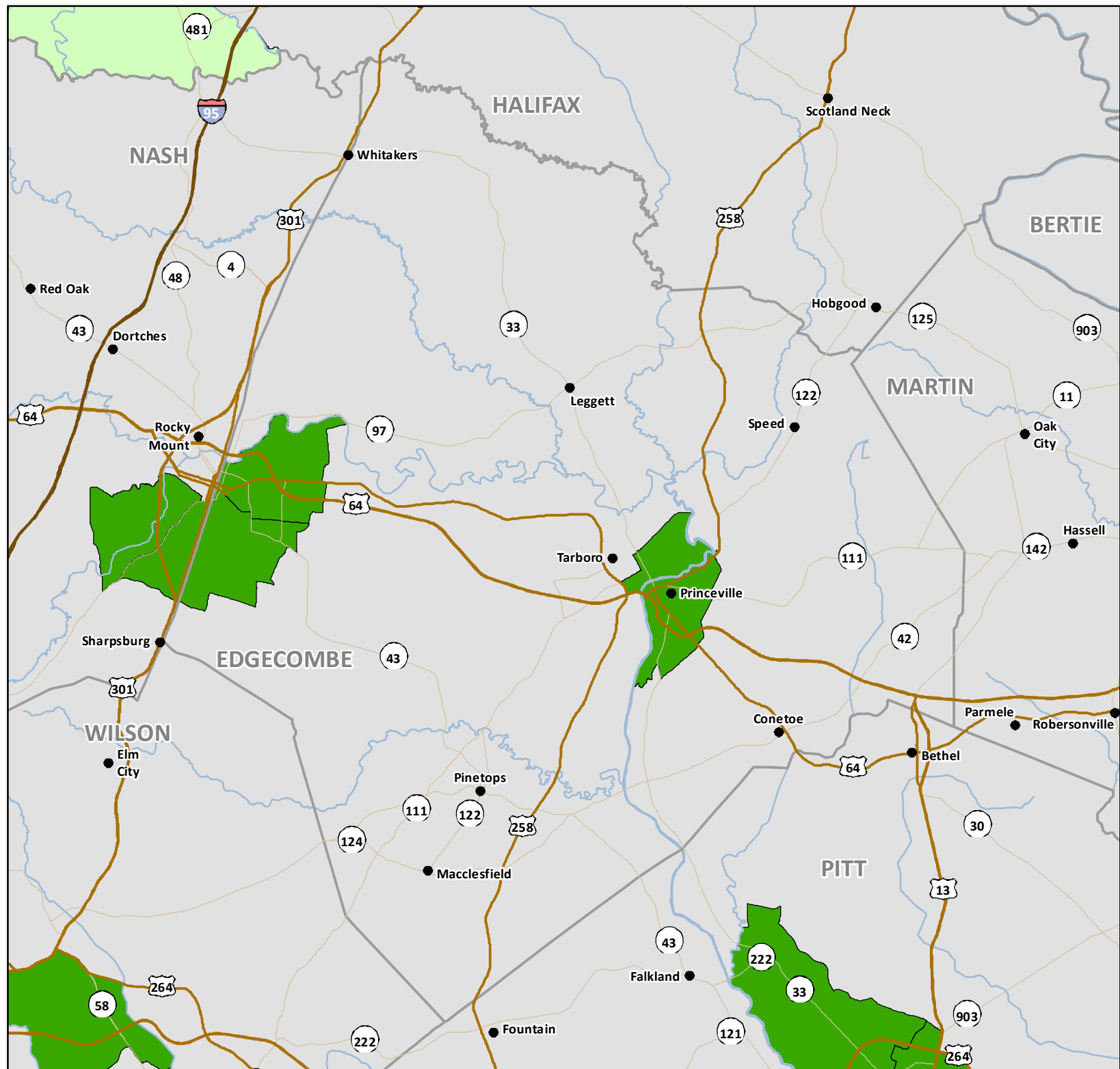


0 2.25 4.5
Miles

**NORTH
CAROLINA**

DEPARTMENT OF COMMERCE

Map Created January 2014
Source: USDA Food Access
Research Atlas: 2014



USDA Food Deserts Forsyth

Low Income and Low
Access. Distance to
Nearest Supermarket:
Urban Greater than 1 Mile,
Rural Greater than 10 Miles
(Original Food Desert measure)

• Municipality

— Interstate

— US Highway

— NC Highway

Food Desert

■ Rural

■ Urban

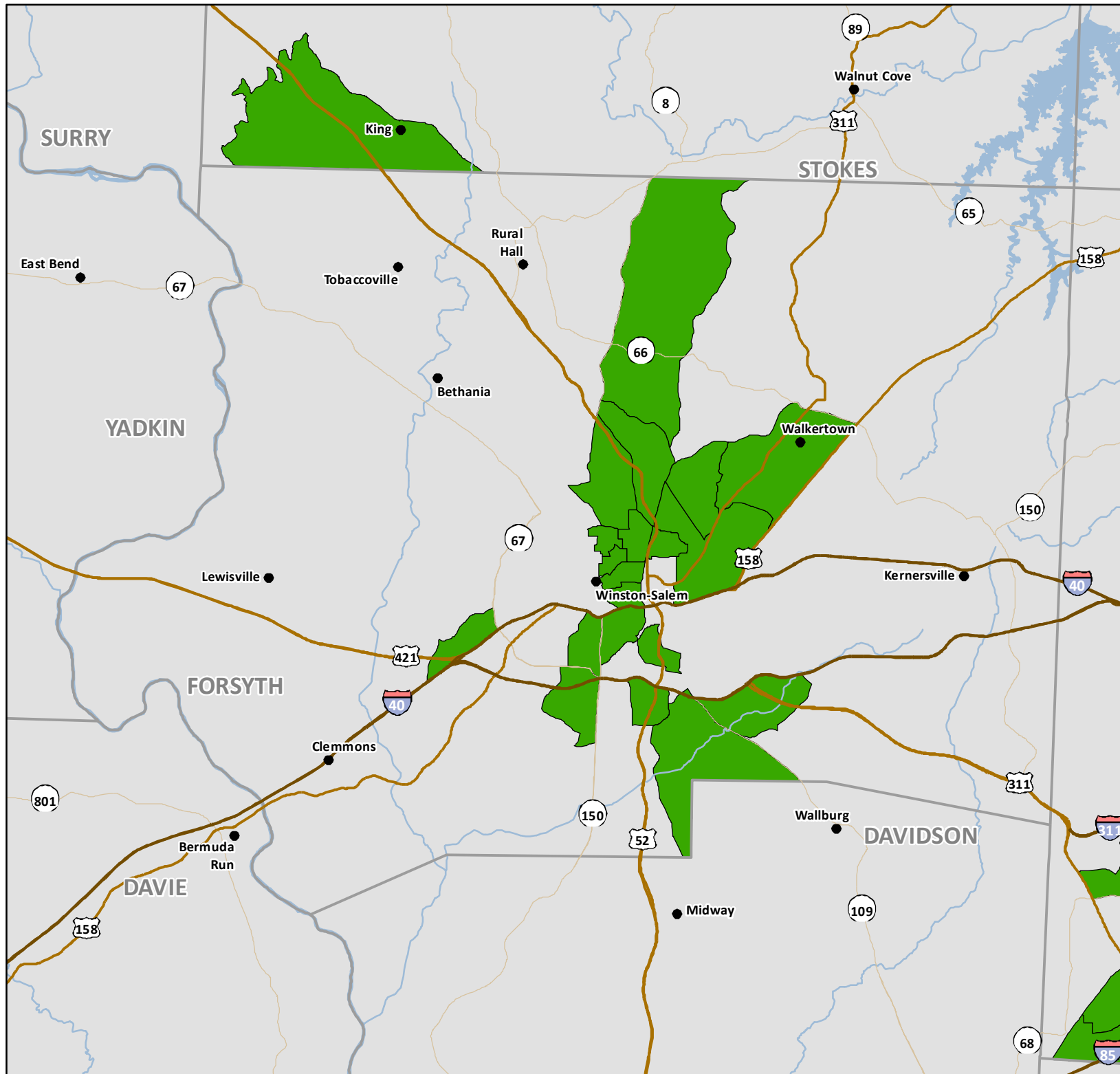


0 1.75 3.5
Miles

**NORTH
CAROLINA**

DEPARTMENT OF COMMERCE

Map Created January 2014
Source: USDA Food Access
Research Atlas: 2014



USDA Food Deserts Franklin

Low Income and Low
Access. Distance to
Nearest Supermarket:
Urban Greater than 1 Mile,
Rural Greater than 10 Miles
(Original Food Desert measure)

• Municipality

— Interstate

— US Highway

— NC Highway

Food Desert

■ Rural

■ Urban

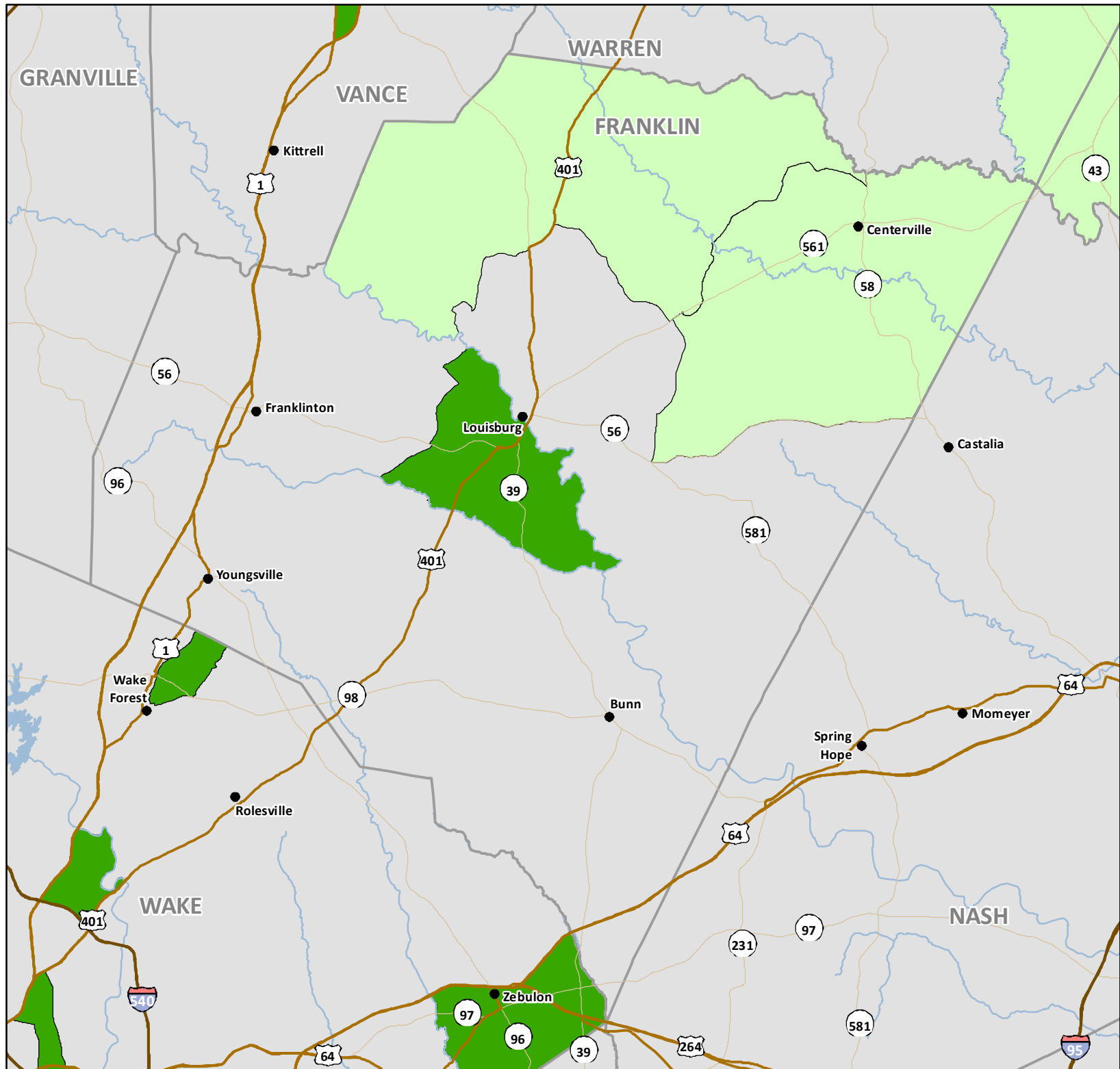


0 2.25 4.5
Miles

**NORTH
CAROLINA**

DEPARTMENT OF COMMERCE

Map Created January 2014
Source: USDA Food Access
Research Atlas: 2014



USDA Food Deserts Gaston

Low Income and Low
Access. Distance to
Nearest Supermarket:
Urban Greater than 1 Mile,
Rural Greater than 10 Miles
(Original Food Desert measure)

• Municipality

— Interstate

— US Highway

— NC Highway

Food Desert

■ Rural

■ Urban

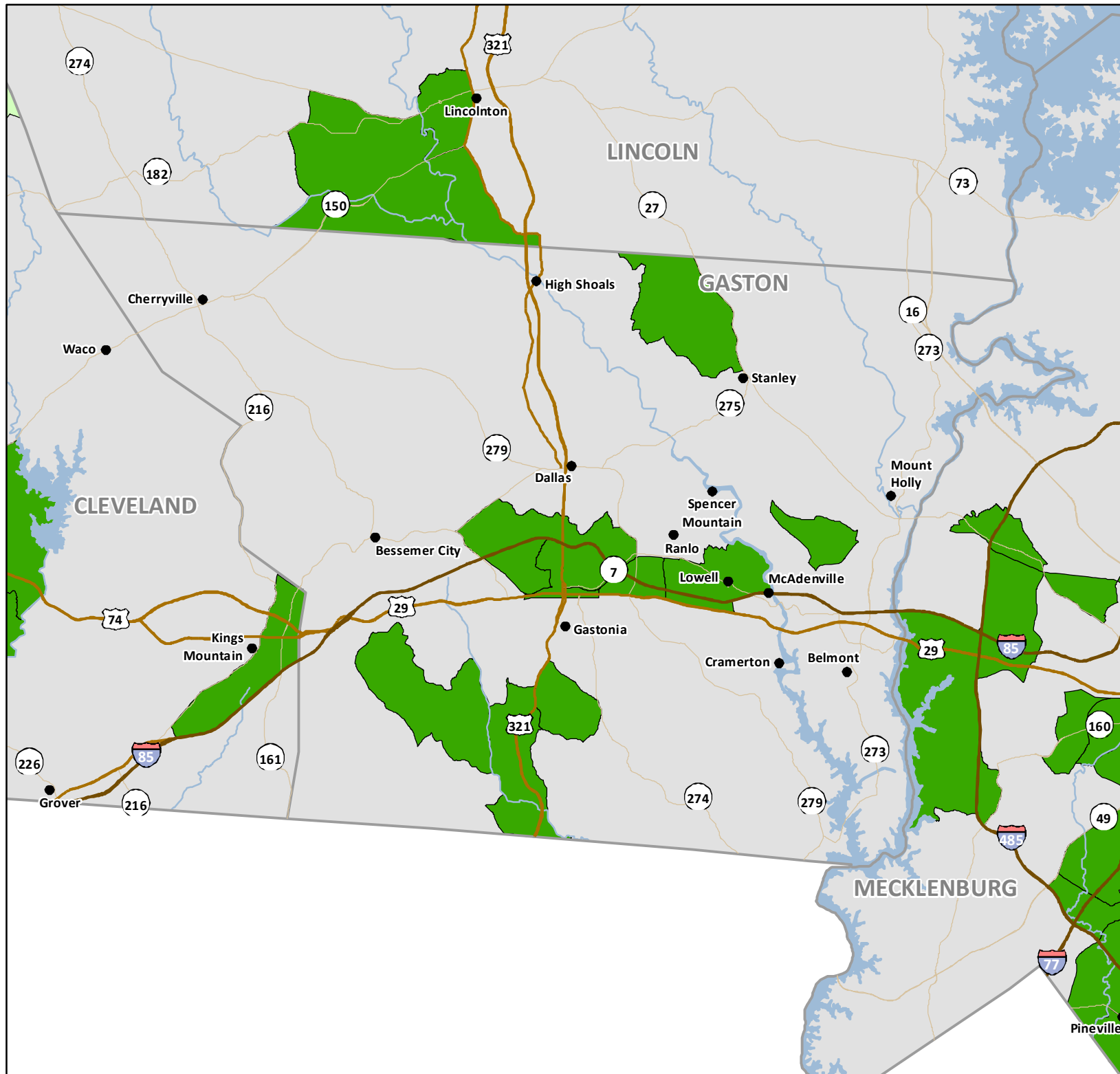


0 2 4
Miles

**NORTH
CAROLINA**

DEPARTMENT OF COMMERCE

Map Created January 2014
Source: USDA Food Access
Research Atlas: 2014



USDA Food Deserts Gates

Low Income and Low
Access. Distance to
Nearest Supermarket:
Urban Greater than 1 Mile,
Rural Greater than 10 Miles
(Original Food Desert measure)

• Municipality

— Interstate

— US Highway

— NC Highway

Food Desert

■ Rural

■ Urban

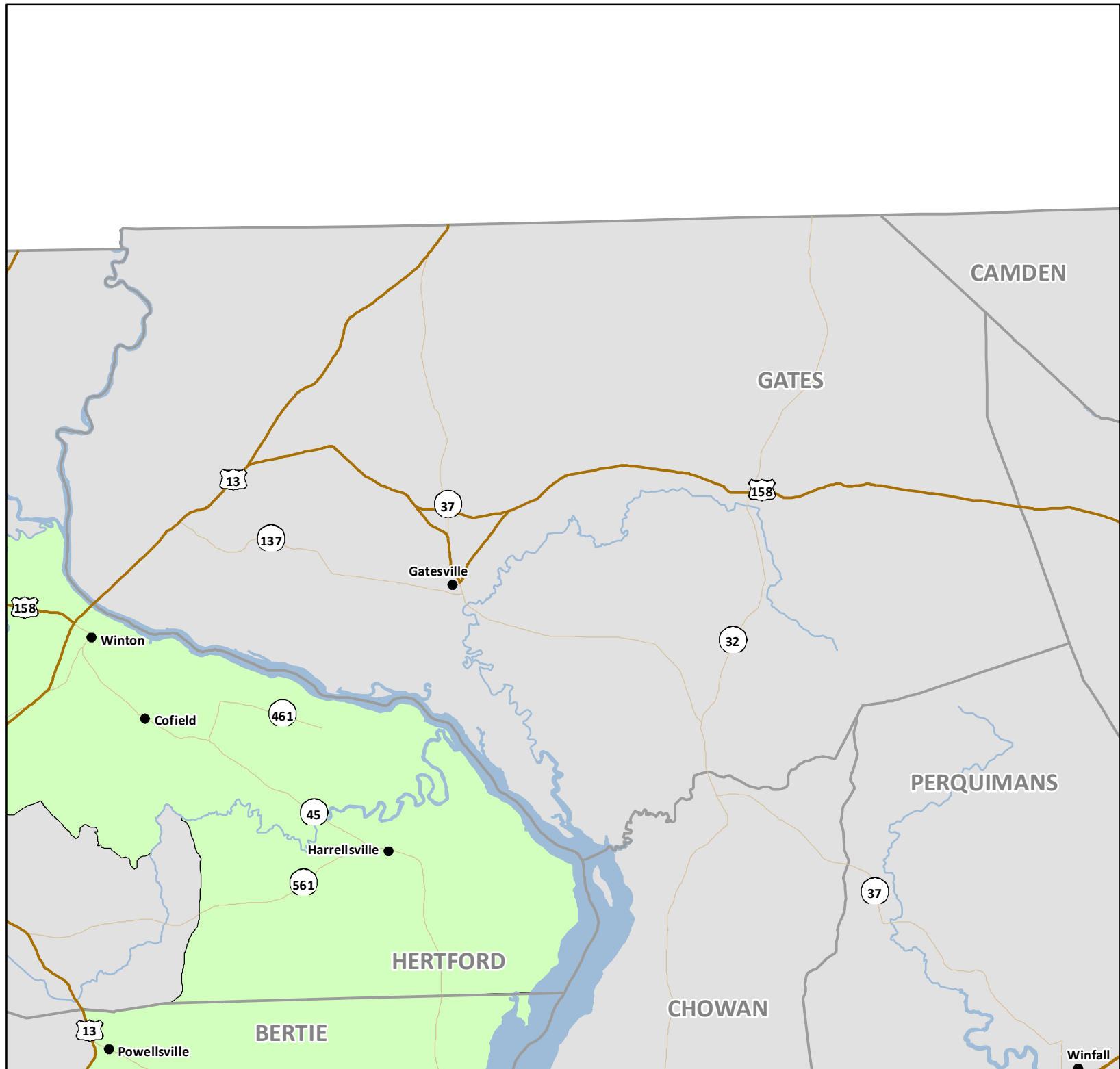


0 2 4
Miles

**NORTH
CAROLINA**

DEPARTMENT OF COMMERCE

Map Created January 2014
Source: USDA Food Access
Research Atlas: 2014



USDA Food Deserts Graham

Low Income and Low
Access. Distance to
Nearest Supermarket:
Urban Greater than 1 Mile,
Rural Greater than 10 Miles
(Original Food Desert measure)

• Municipality

— Interstate

— US Highway

— NC Highway

Food Desert

■ Rural

■ Urban



0 1.75 3.5
Miles

**NORTH
CAROLINA**

DEPARTMENT OF COMMERCE

Map Created January 2014
Source: USDA Food Access
Research Atlas: 2014



USDA Food Deserts Granville

Low Income and Low
Access. Distance to
Nearest Supermarket:
Urban Greater than 1 Mile,
Rural Greater than 10 Miles
(Original Food Desert measure)

• Municipality

— Interstate

— US Highway

— NC Highway

Food Desert

■ Rural

■ Urban

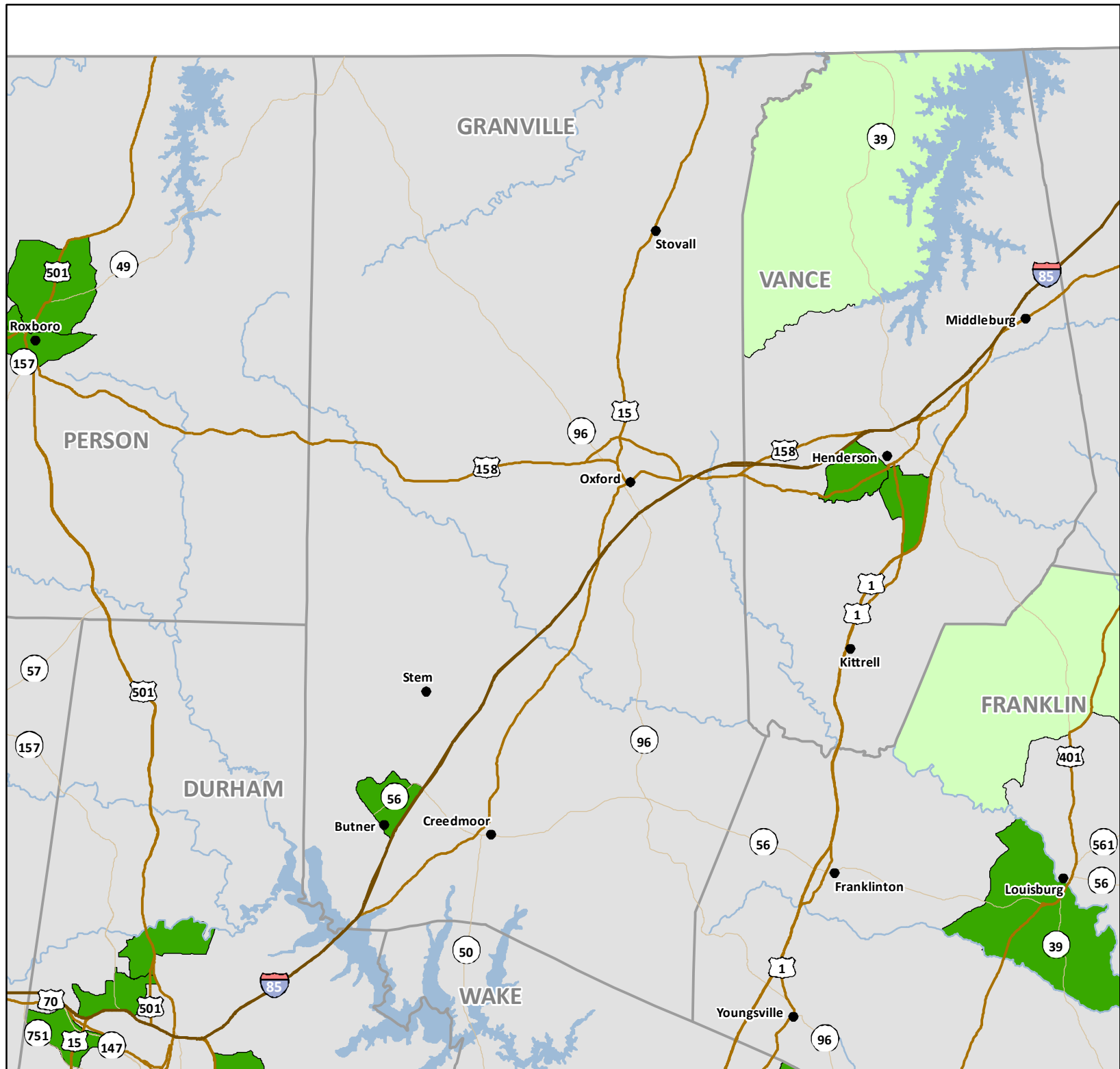


0 2.5 5
Miles

**NORTH
CAROLINA**

DEPARTMENT OF COMMERCE

Map Created January 2014
Source: USDA Food Access
Research Atlas: 2014



USDA Food Deserts Greene

Low Income and Low
Access. Distance to
Nearest Supermarket:
Urban Greater than 1 Mile,
Rural Greater than 10 Miles
(Original Food Desert measure)

• Municipality

— Interstate

— US Highway

— NC Highway

Food Desert

■ Rural

■ Urban

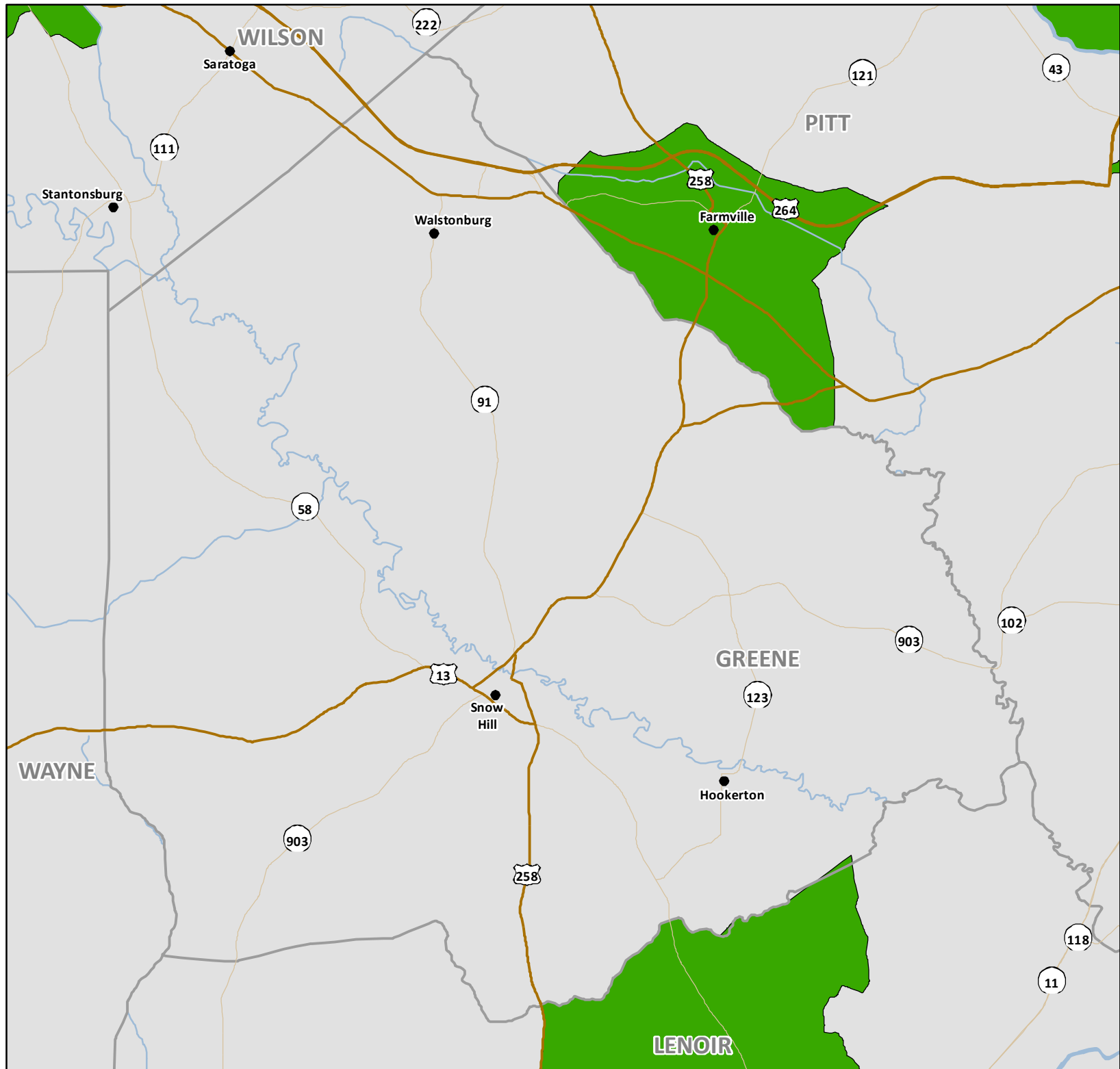


0 1.5 3
Miles

**NORTH
CAROLINA**

DEPARTMENT OF COMMERCE

Map Created January 2014
Source: USDA Food Access
Research Atlas: 2014



USDA Food Deserts Guilford

Low Income and Low
Access. Distance to
Nearest Supermarket:
Urban Greater than 1 Mile,
Rural Greater than 10 Miles
(Original Food Desert measure)

• Municipality

— Interstate

— US Highway

— NC Highway

Food Desert

□ Rural

■ Urban

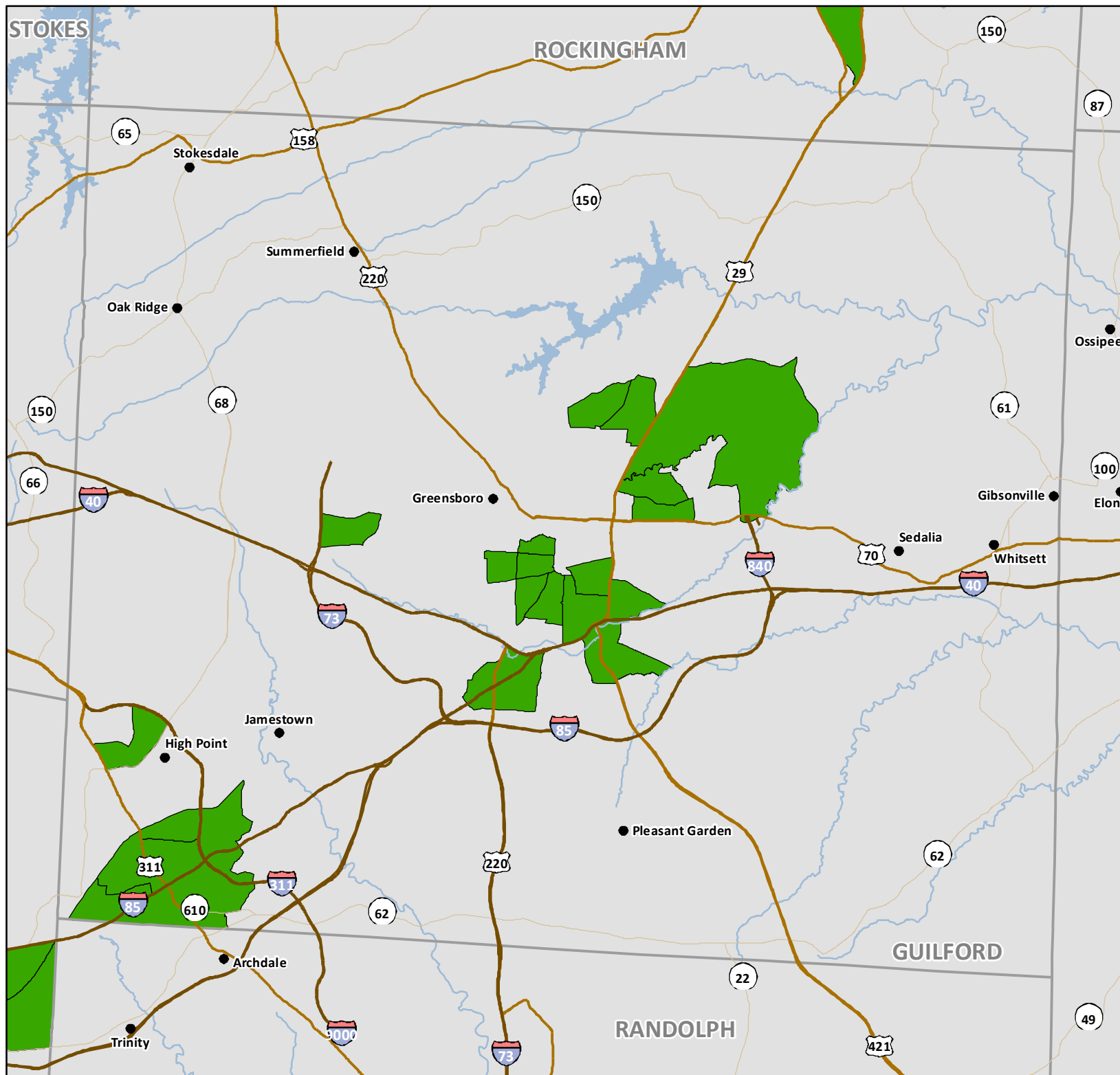


0 2 4
Miles

**NORTH
CAROLINA**

DEPARTMENT OF COMMERCE

Map Created January 2014
Source: USDA Food Access
Research Atlas: 2014



USDA Food Deserts Halifax

Low Income and Low
Access. Distance to
Nearest Supermarket:
Urban Greater than 1 Mile,
Rural Greater than 10 Miles
(Original Food Desert measure)

• Municipality

— Interstate

— US Highway

— NC Highway

Food Desert

■ Rural

■ Urban

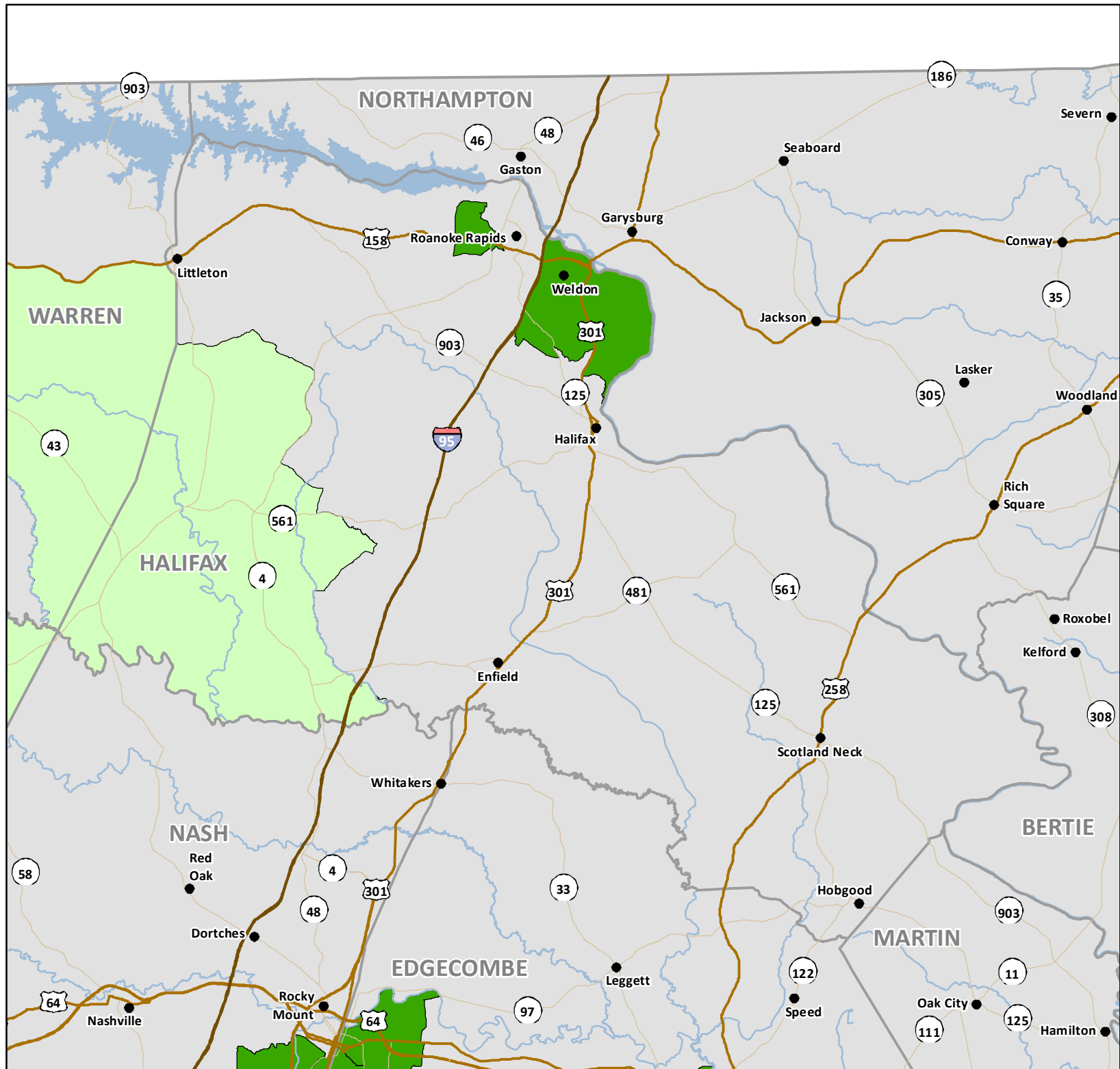


0 3 6
Miles

**NORTH
CAROLINA**

DEPARTMENT OF COMMERCE

Map Created January 2014
Source: USDA Food Access
Research Atlas: 2014



USDA Food Deserts Harnett

Low Income and Low
Access. Distance to
Nearest Supermarket:
Urban Greater than 1 Mile,
Rural Greater than 10 Miles
(Original Food Desert measure)

• Municipality

— Interstate

— US Highway

— NC Highway

Food Desert

■ Rural

■ Urban

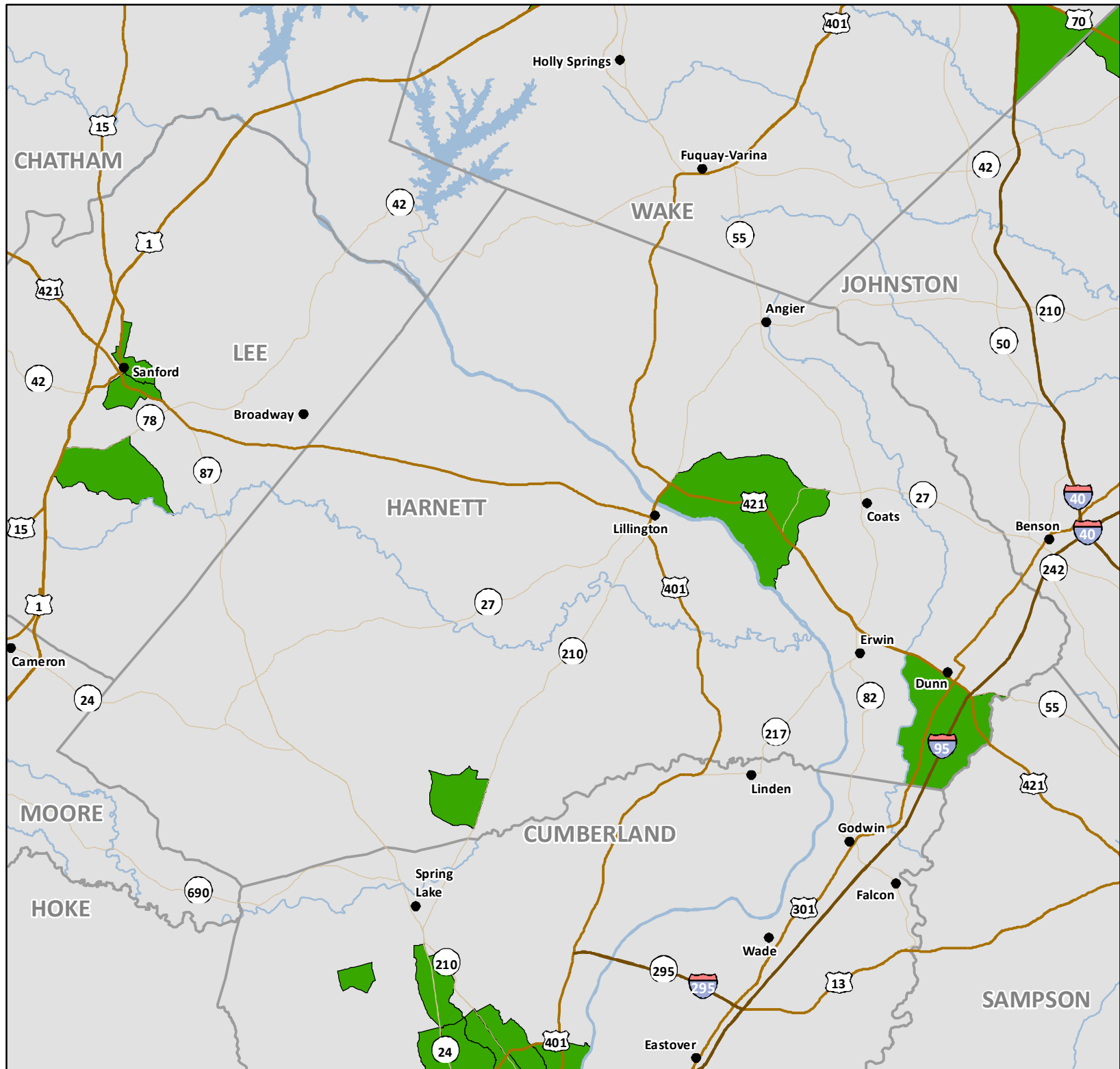


0 2.75 5.5
Miles

**NORTH
CAROLINA**

DEPARTMENT OF COMMERCE

Map Created January 2014
Source: USDA Food Access
Research Atlas: 2014



USDA Food Deserts Haywood

Low Income and Low
Access. Distance to
Nearest Supermarket:
Urban Greater than 1 Mile,
Rural Greater than 10 Miles
(Original Food Desert measure)

• Municipality

— Interstate

— US Highway

— NC Highway

Food Desert

■ Rural

■ Urban

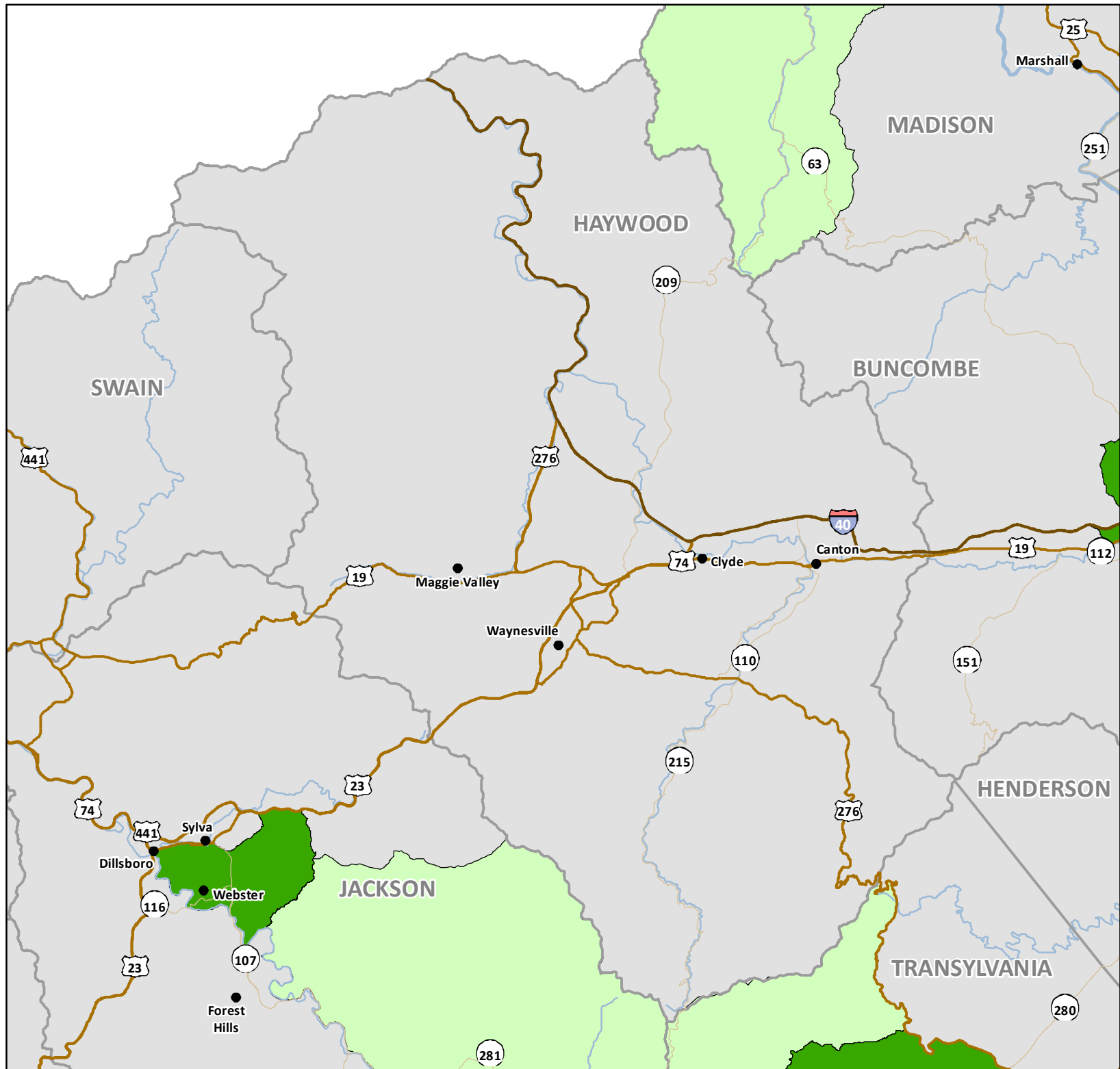


0 2.5 5
Miles

**NORTH
CAROLINA**

DEPARTMENT OF COMMERCE

Map Created January 2014
Source: USDA Food Access
Research Atlas: 2014



USDA Food Deserts Henderson

Low Income and Low
Access. Distance to
Nearest Supermarket:
Urban Greater than 1 Mile,
Rural Greater than 10 Miles
(Original Food Desert measure)

• Municipality

— Interstate

— US Highway

— NC Highway

Food Desert

■ Rural

■ Urban

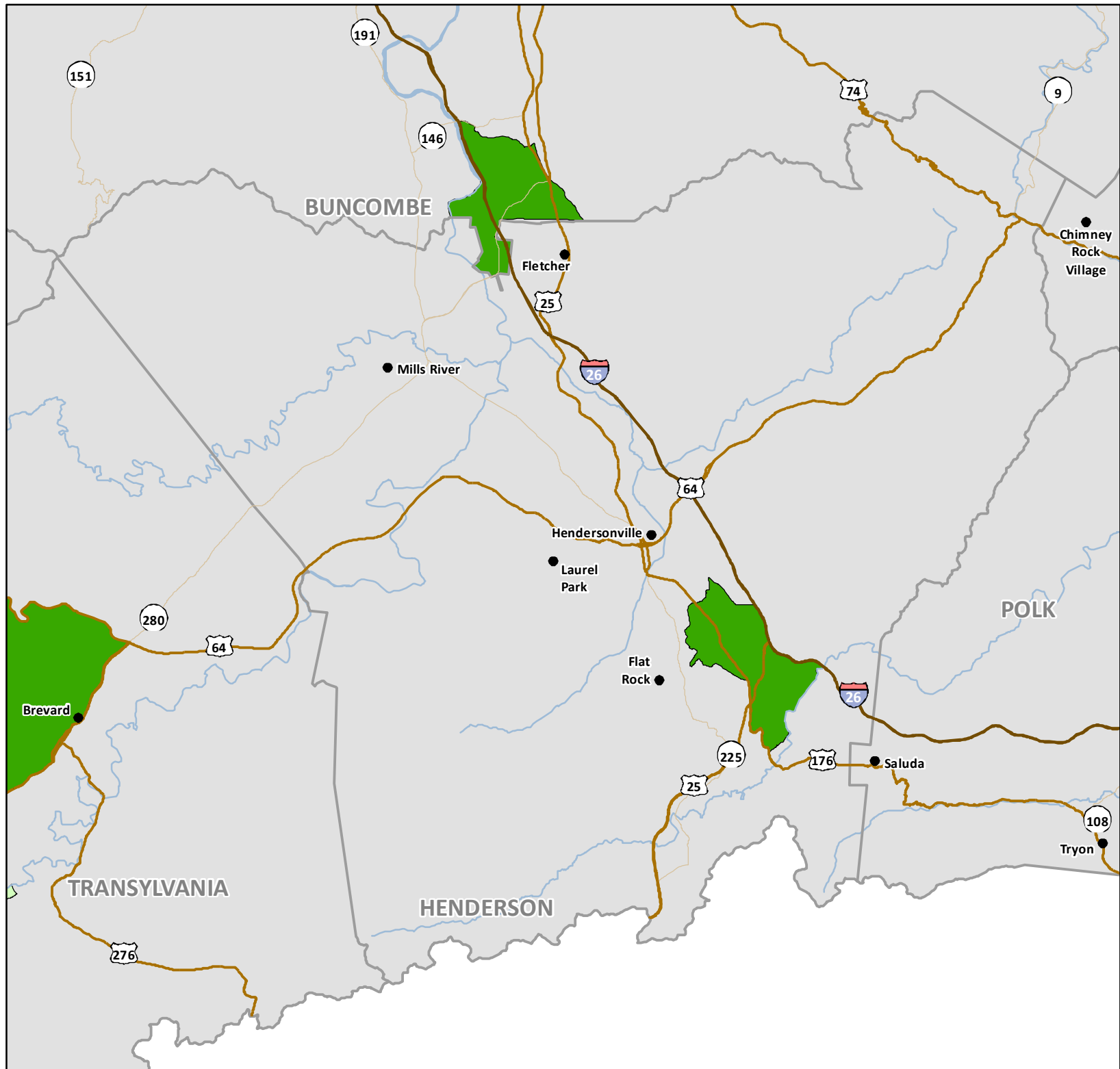


0 1.75 3.5
Miles

**NORTH
CAROLINA**

DEPARTMENT OF COMMERCE

Map Created January 2014
Source: USDA Food Access
Research Atlas: 2014



USDA Food Deserts Hertford

Low Income and Low
Access. Distance to
Nearest Supermarket:
Urban Greater than 1 Mile,
Rural Greater than 10 Miles
(Original Food Desert measure)

- Municipality
- Interstate
- US Highway
- NC Highway

Food Desert

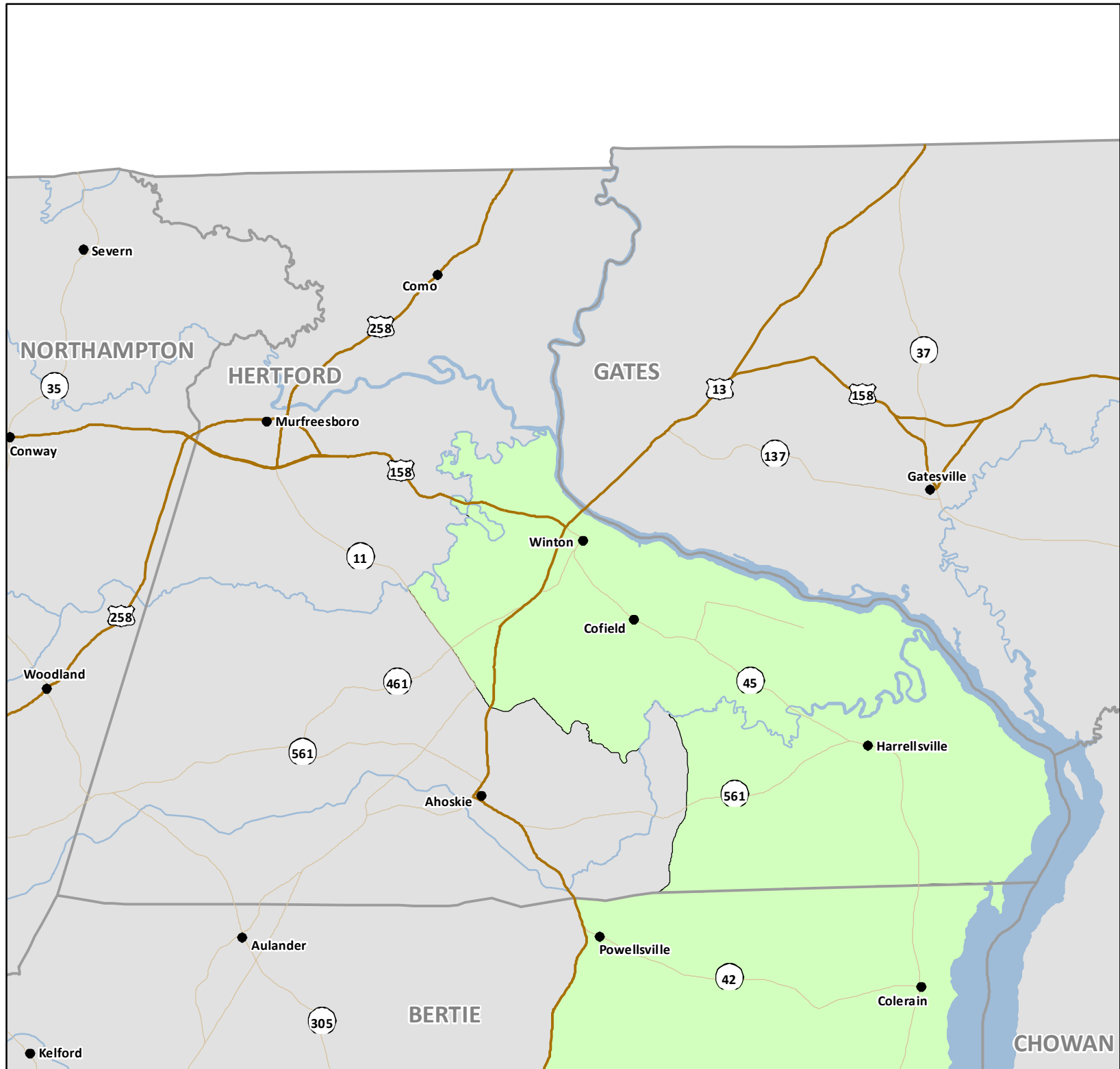
- Rural
- Urban



0 2 4
Miles



Map Created January 2014
Source: USDA Food Access
Research Atlas: 2014



USDA Food Deserts Hoke

Low Income and Low
Access. Distance to
Nearest Supermarket:
Urban Greater than 1 Mile,
Rural Greater than 10 Miles
(Original Food Desert measure)

• Municipality

— Interstate

— US Highway

— NC Highway

Food Desert

Rural

Urban

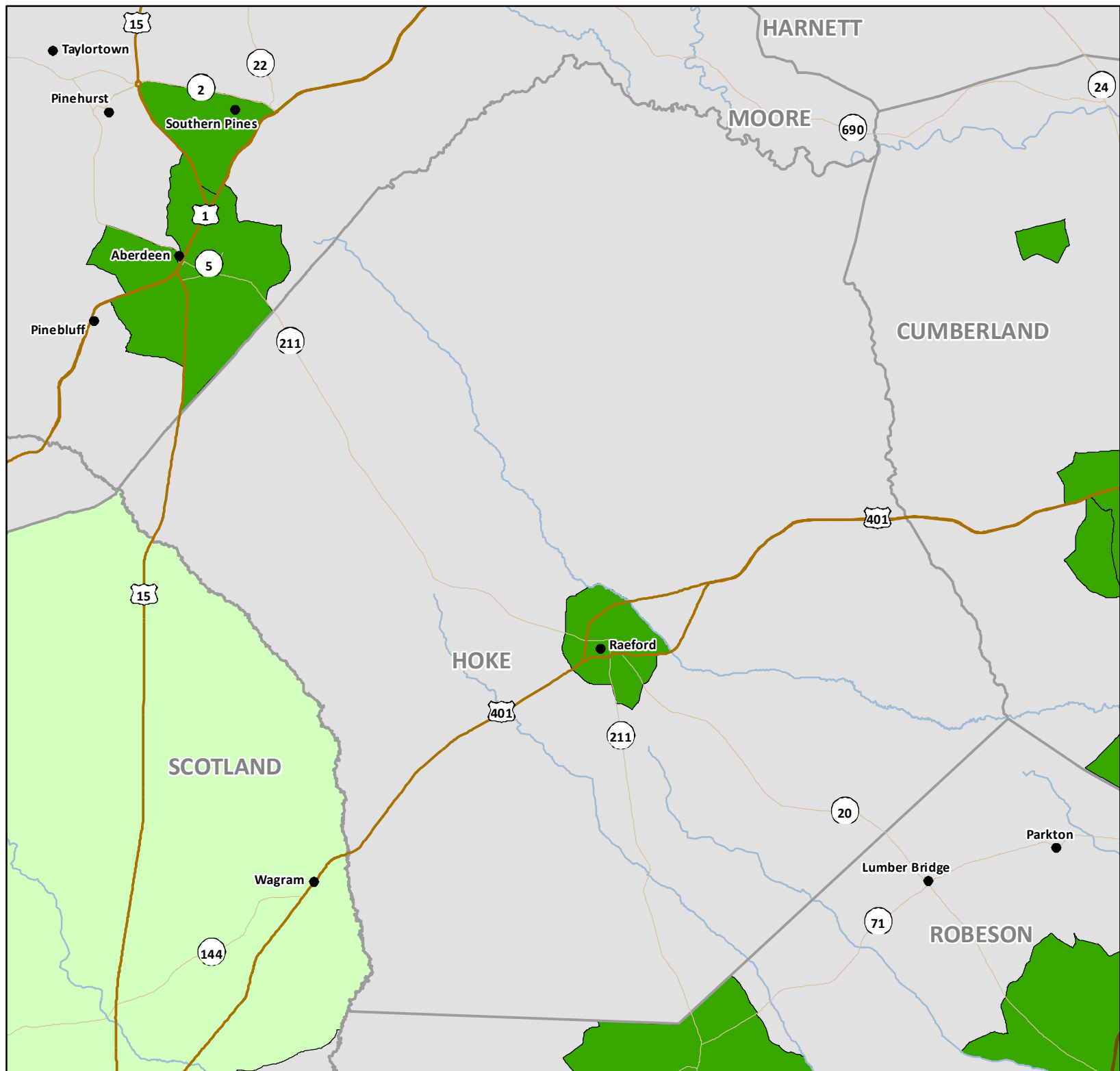


0 1.75 3.5
Miles

**NORTH
CAROLINA**

DEPARTMENT OF COMMERCE

Map Created January 2014
Source: USDA Food Access
Research Atlas: 2014



USDA Food Deserts Hyde

Low Income and Low
Access. Distance to
Nearest Supermarket:
Urban Greater than 1 Mile,
Rural Greater than 10 Miles
(Original Food Desert measure)

• Municipality

— Interstate

— US Highway

— NC Highway

Food Desert

■ Rural

■ Urban

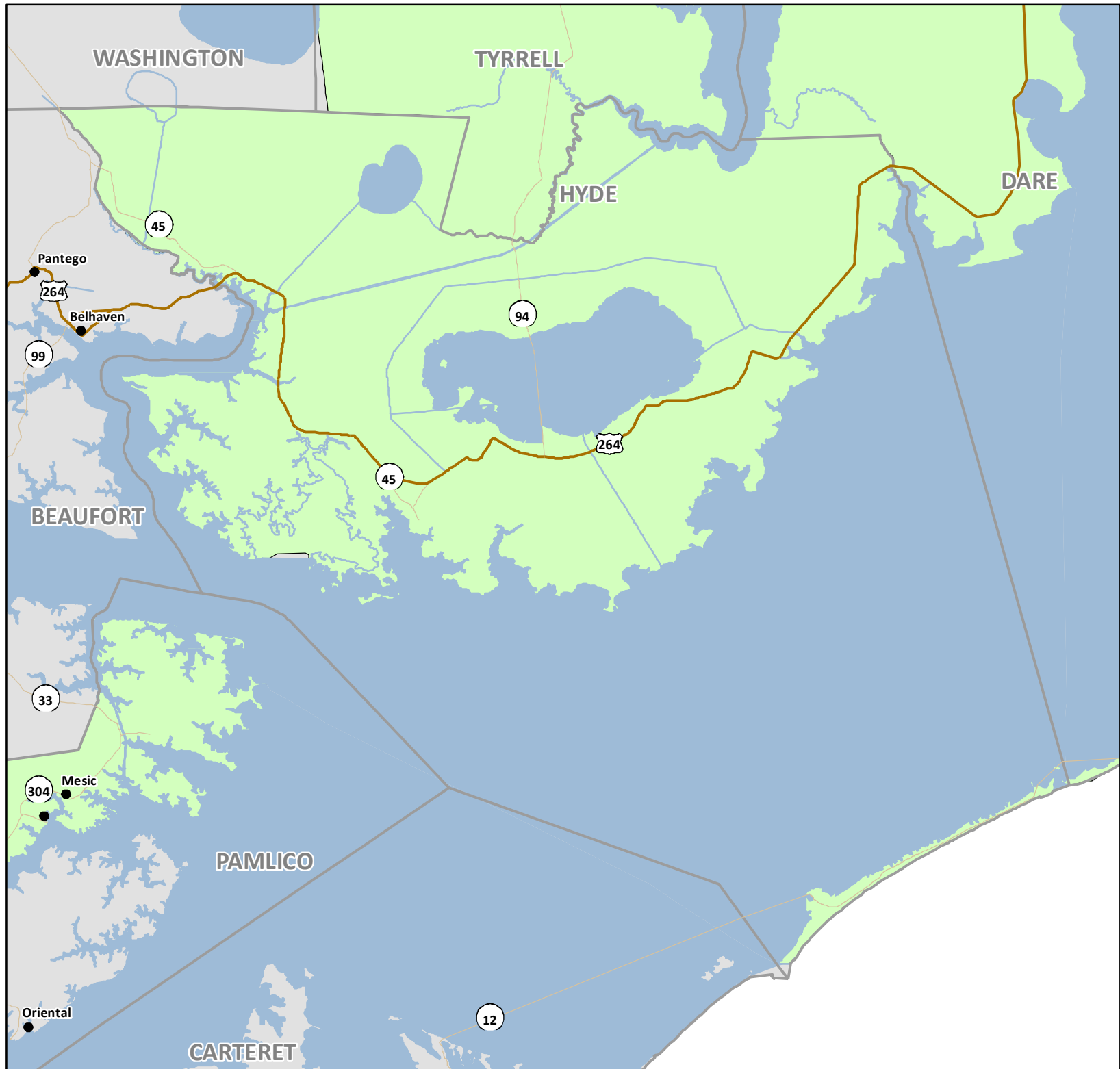


0 3.5 7
Miles

**NORTH
CAROLINA**

DEPARTMENT OF COMMERCE

Map Created January 2014
Source: USDA Food Access
Research Atlas: 2014



USDA Food Deserts Iredell

Low Income and Low
Access. Distance to
Nearest Supermarket:
Urban Greater than 1 Mile,
Rural Greater than 10 Miles
(Original Food Desert measure)

• Municipality

— Interstate

— US Highway

— NC Highway

Food Desert

■ Rural

■ Urban

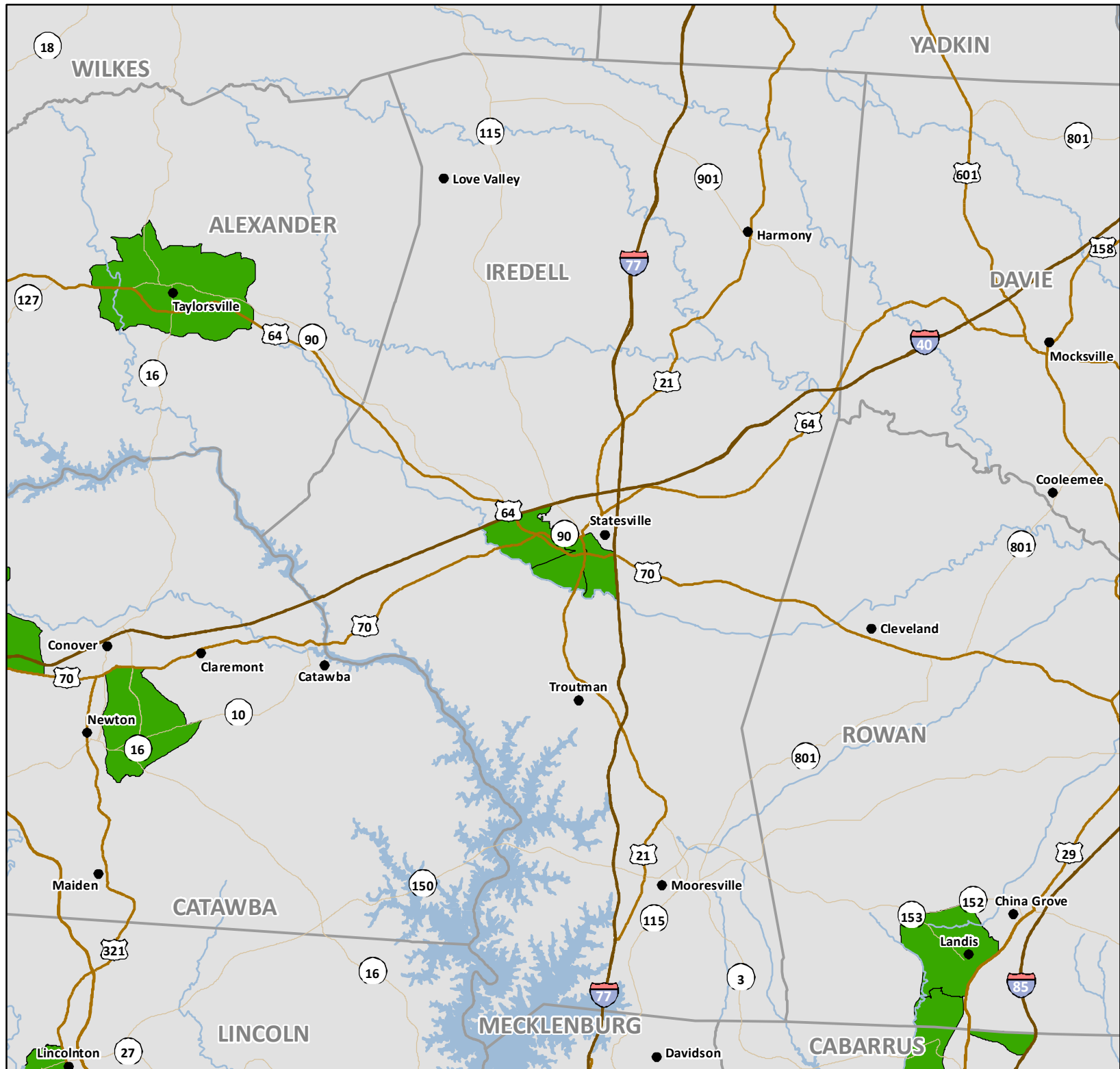


0 2.75 5.5
Miles

**NORTH
CAROLINA**

DEPARTMENT OF COMMERCE

Map Created January 2014
Source: USDA Food Access
Research Atlas: 2014



USDA Food Deserts Jackson

Low Income and Low
Access. Distance to
Nearest Supermarket:
Urban Greater than 1 Mile,
Rural Greater than 10 Miles
(Original Food Desert measure)

• Municipality

— Interstate

— US Highway

— NC Highway

Food Desert

■ Rural

■ Urban

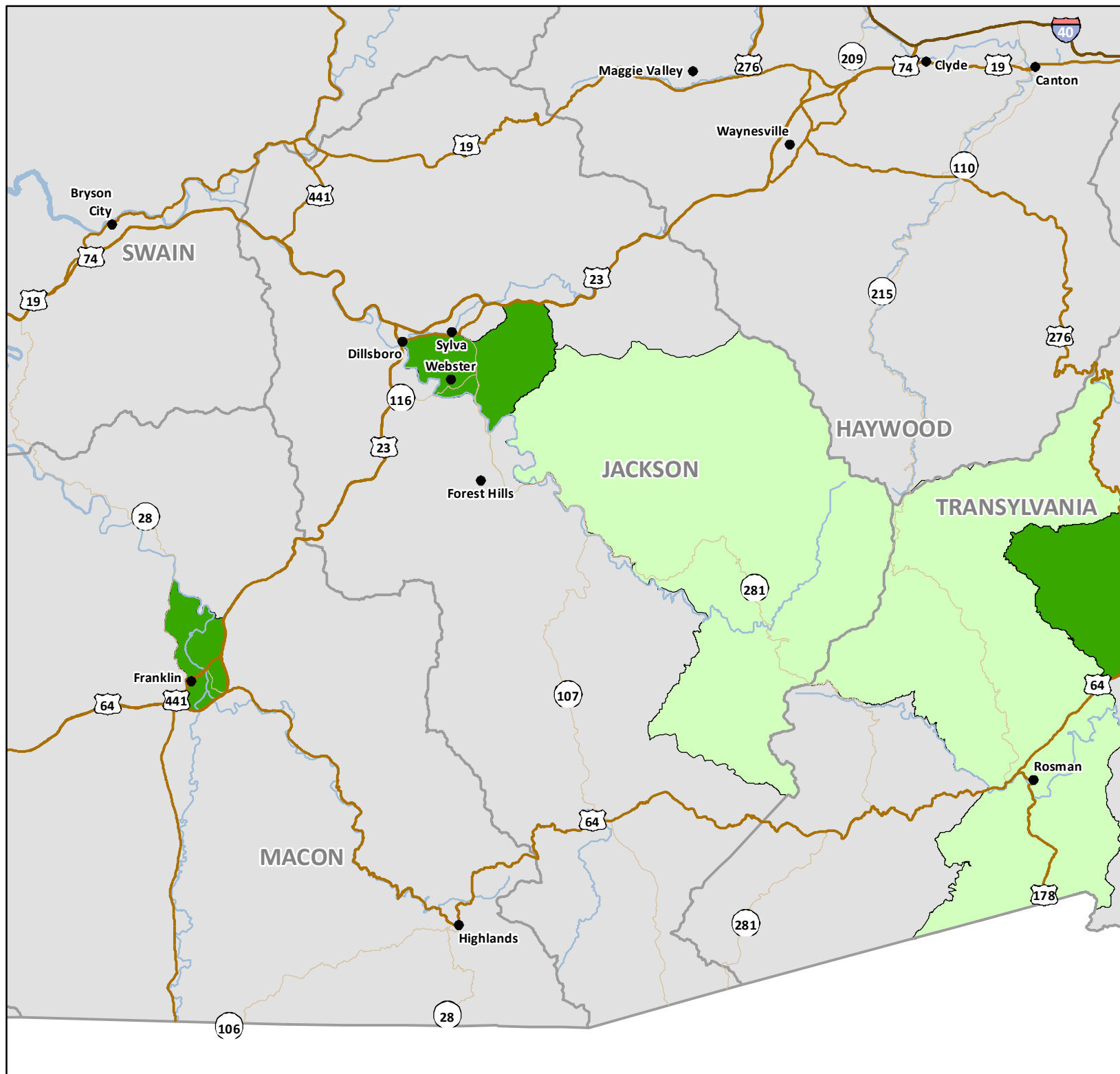


0 2.75 5.5
Miles

**NORTH
CAROLINA**

DEPARTMENT OF COMMERCE

Map Created January 2014
Source: USDA Food Access
Research Atlas: 2014



USDA Food Deserts Johnston

Low Income and Low Access. Distance to Nearest Supermarket:
Urban Greater than 1 Mile,
Rural Greater than 10 Miles
(Original Food Desert measure)

• Municipality

— Interstate

— US Highway

— NC Highway

Food Desert

■ Rural

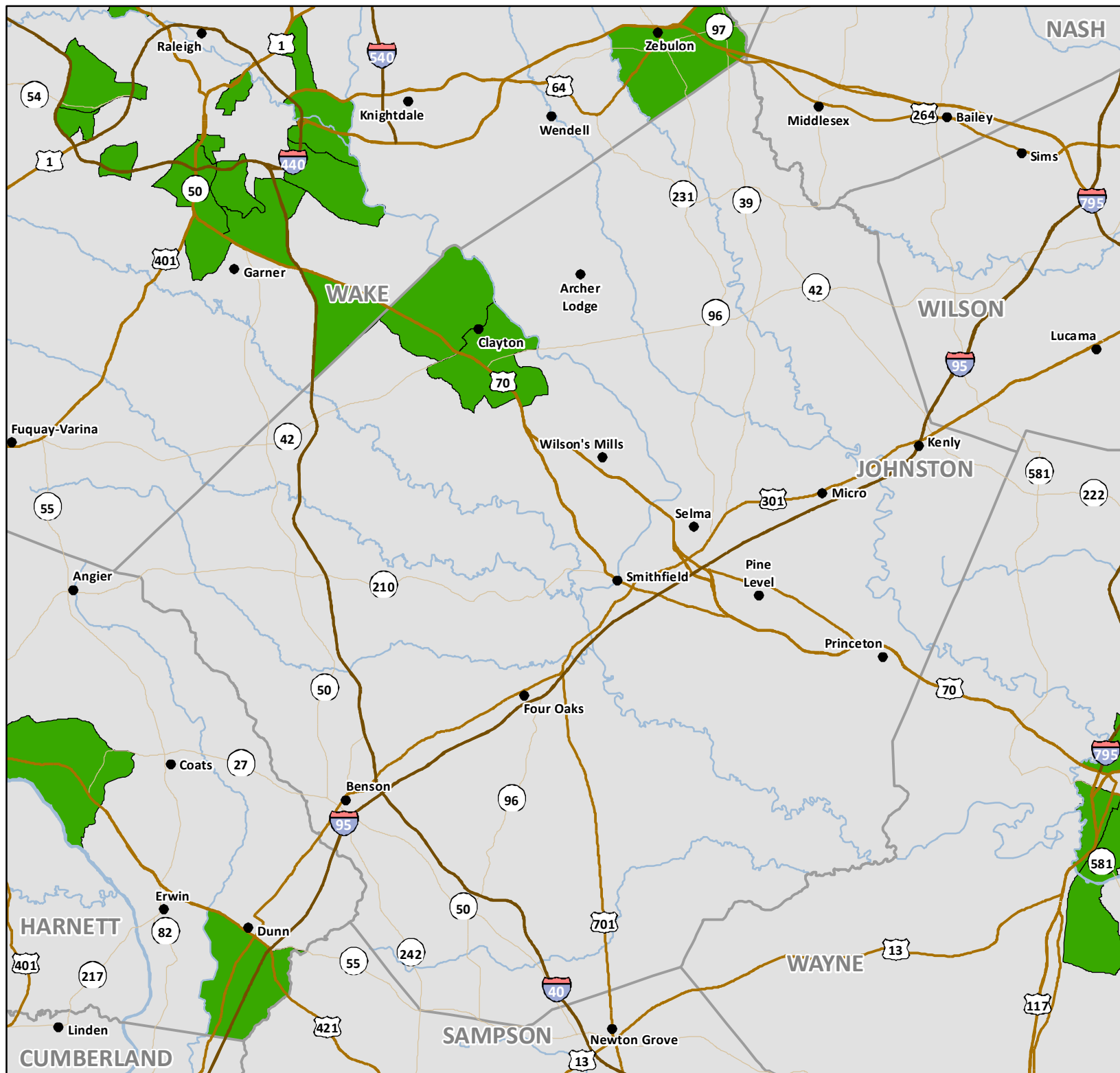
■ Urban



0 2.75 5.5
Miles

NORTH CAROLINA
DEPARTMENT OF COMMERCE

Map Created January 2014
Source: USDA Food Access
Research Atlas: 2014



USDA Food Deserts Jones

Low Income and Low
Access. Distance to
Nearest Supermarket:
Urban Greater than 1 Mile,
Rural Greater than 10 Miles
(Original Food Desert measure)

• Municipality

— Interstate

— US Highway

— NC Highway

Food Desert

■ Rural

■ Urban

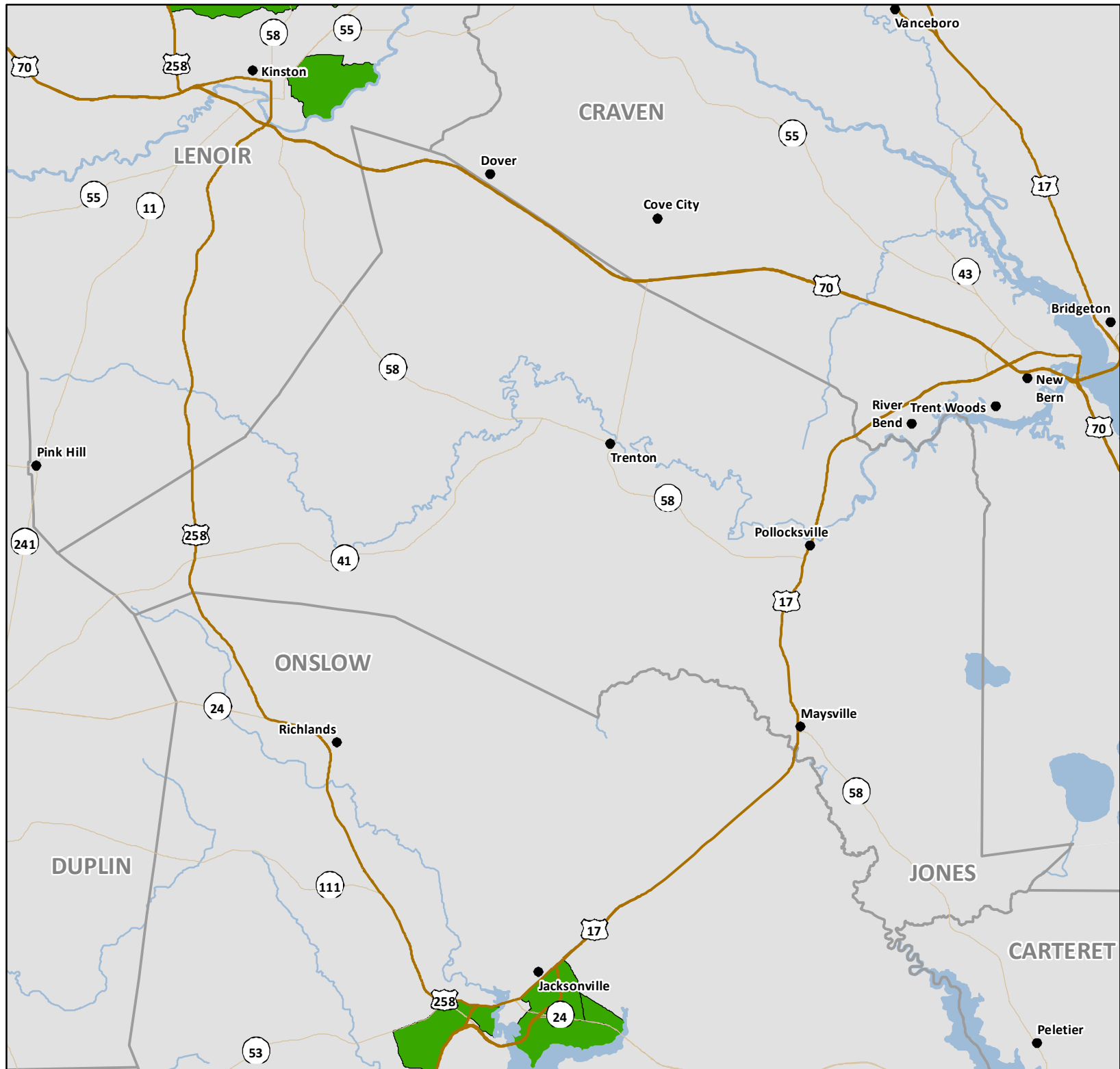


0 2.75 5.5
Miles

**NORTH
CAROLINA**

DEPARTMENT OF COMMERCE

Map Created January 2014
Source: USDA Food Access
Research Atlas: 2014



USDA Food Deserts Lee

Low Income and Low
Access. Distance to
Nearest Supermarket:
Urban Greater than 1 Mile,
Rural Greater than 10 Miles
(Original Food Desert measure)

• Municipality

— Interstate

— US Highway

— NC Highway

Food Desert

■ Rural

■ Urban

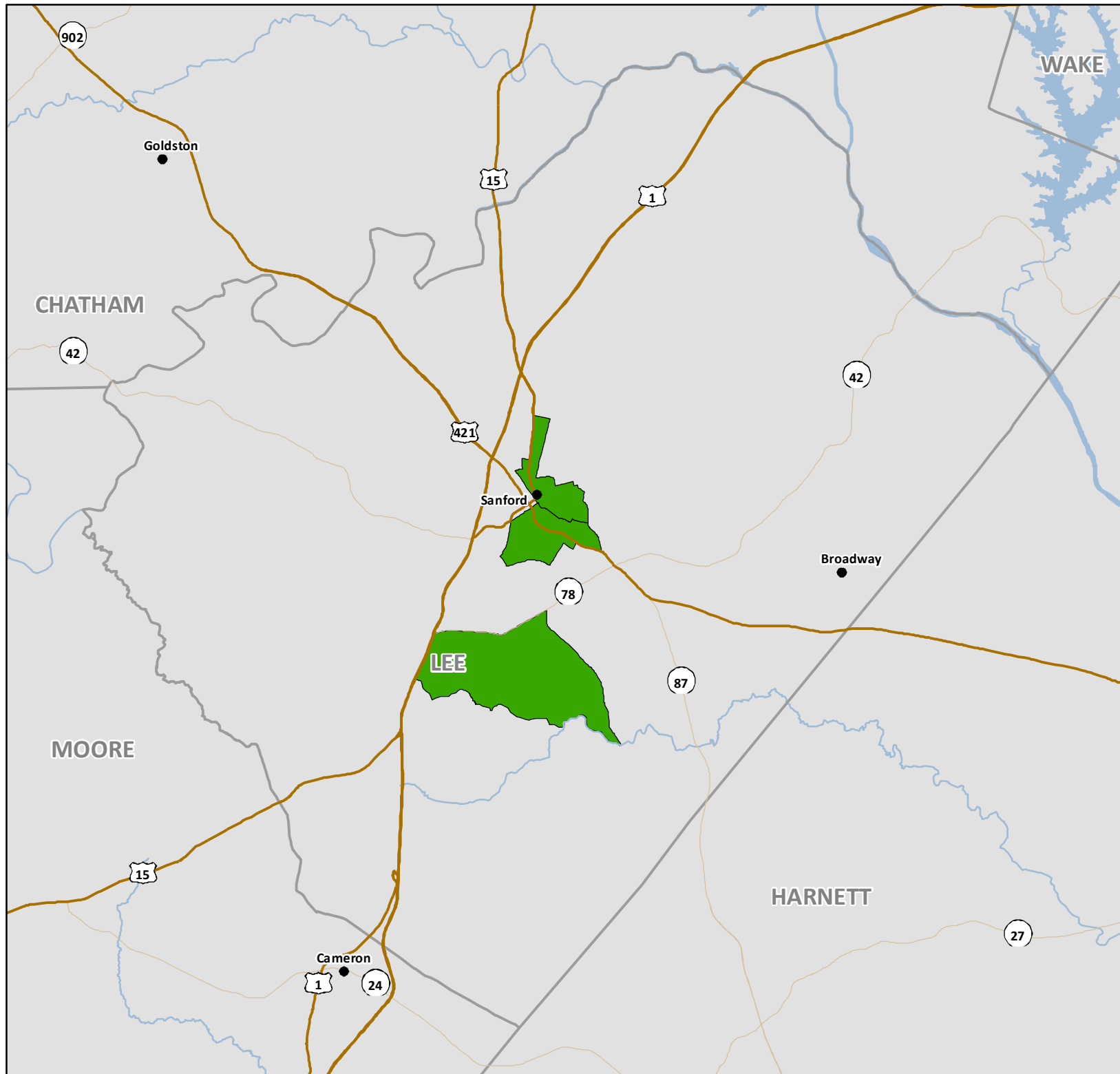


0 1.5 3
Miles

**NORTH
CAROLINA**

DEPARTMENT OF COMMERCE

Map Created January 2014
Source: USDA Food Access
Research Atlas: 2014



USDA Food Deserts Lenoir

Low Income and Low
Access. Distance to
Nearest Supermarket:
Urban Greater than 1 Mile,
Rural Greater than 10 Miles
(Original Food Desert measure)

• Municipality

— Interstate

— US Highway

— NC Highway

Food Desert

■ Rural

■ Urban

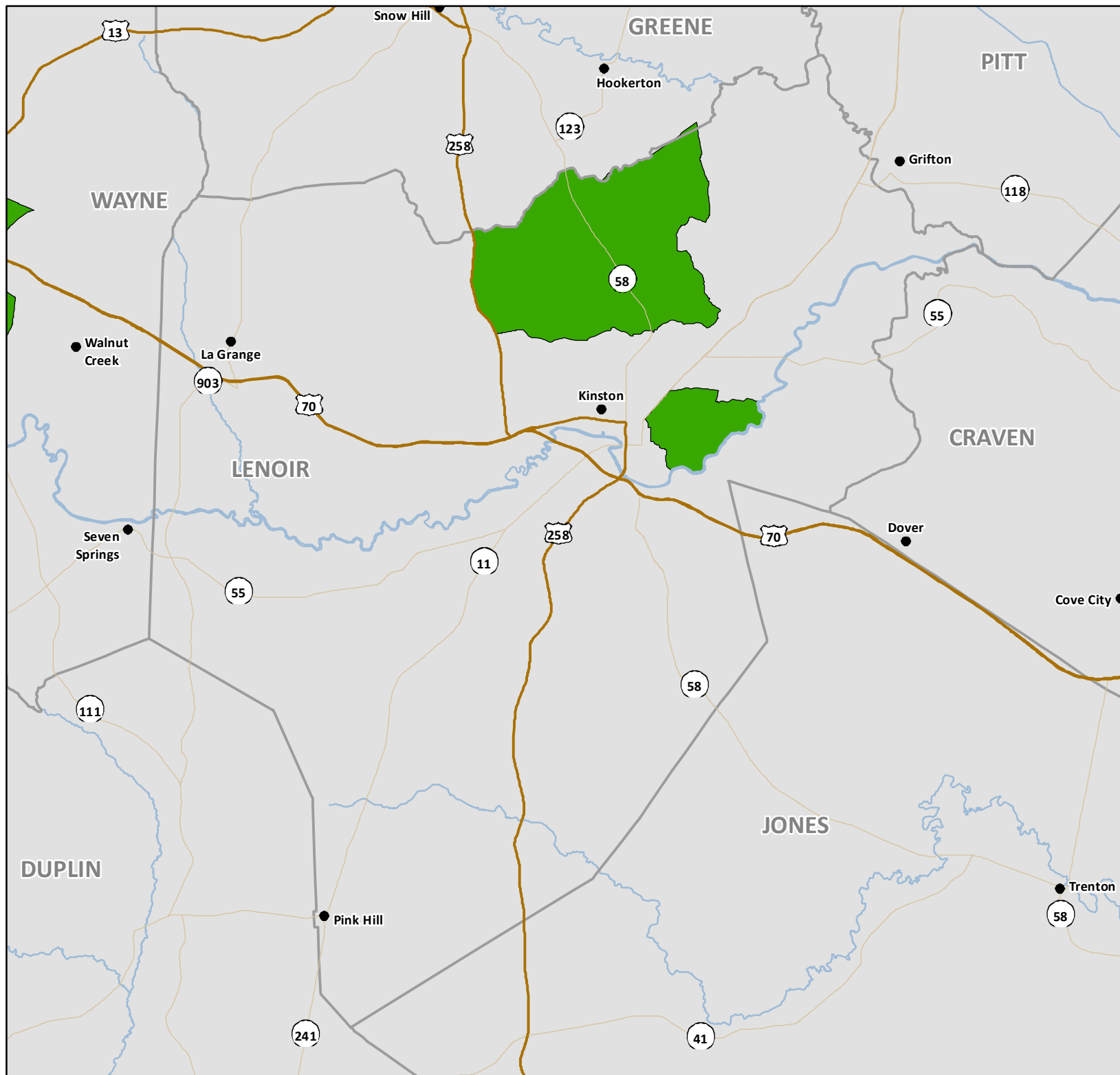


0 2 4
Miles

**NORTH
CAROLINA**

DEPARTMENT OF COMMERCE

Map Created January 2014
Source: USDA Food Access
Research Atlas: 2014



USDA Food Deserts Lincoln

Low Income and Low
Access. Distance to
Nearest Supermarket:
Urban Greater than 1 Mile,
Rural Greater than 10 Miles
(Original Food Desert measure)

• Municipality

— Interstate

— US Highway

— NC Highway

Food Desert

■ Rural

■ Urban

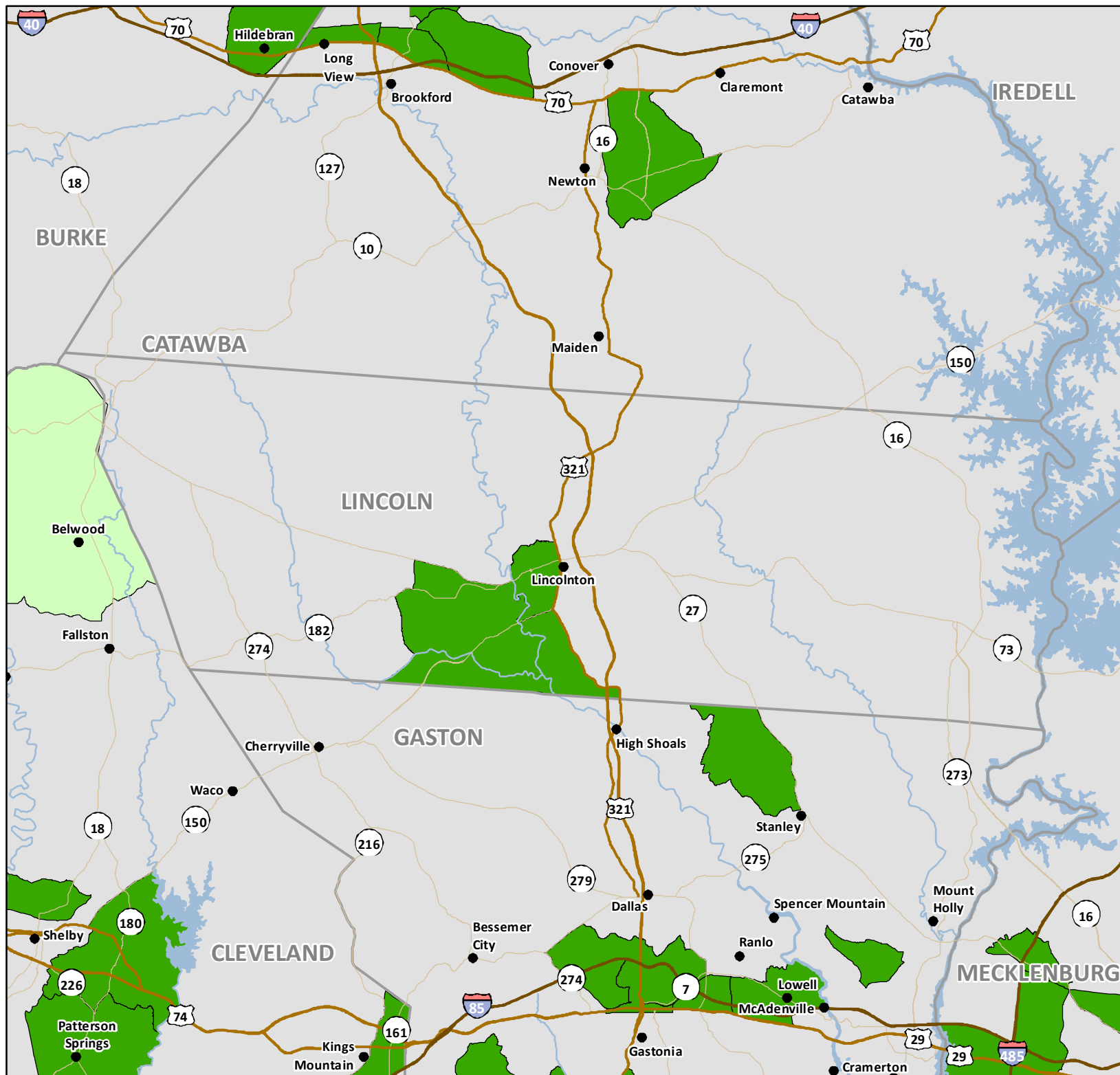


0 2.25 4.5
Miles

**NORTH
CAROLINA**

DEPARTMENT OF COMMERCE

Map Created January 2014
Source: USDA Food Access
Research Atlas: 2014



USDA Food Deserts Macon

Low Income and Low
Access. Distance to
Nearest Supermarket:
Urban Greater than 1 Mile,
Rural Greater than 10 Miles
(Original Food Desert measure)

• Municipality

— Interstate

— US Highway

— NC Highway

Food Desert

■ Rural

■ Urban

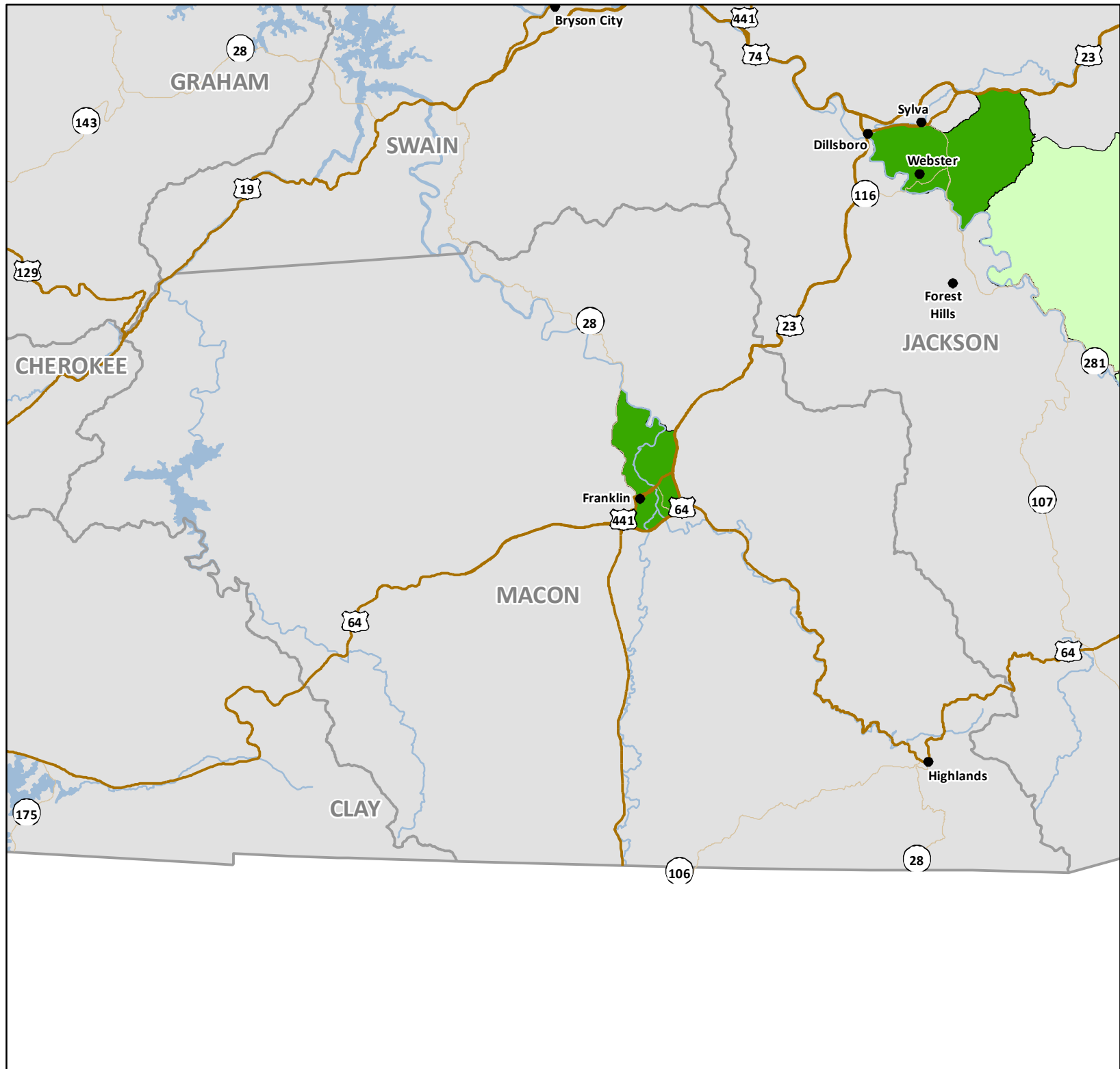


0 2.5 5
Miles

**NORTH
CAROLINA**

DEPARTMENT OF COMMERCE

Map Created January 2014
Source: USDA Food Access
Research Atlas: 2014



USDA Food Deserts Madison

Low Income and Low
Access. Distance to
Nearest Supermarket:
Urban Greater than 1 Mile,
Rural Greater than 10 Miles
(Original Food Desert measure)

• Municipality

— Interstate

— US Highway

— NC Highway

Food Desert

■ Rural

■ Urban

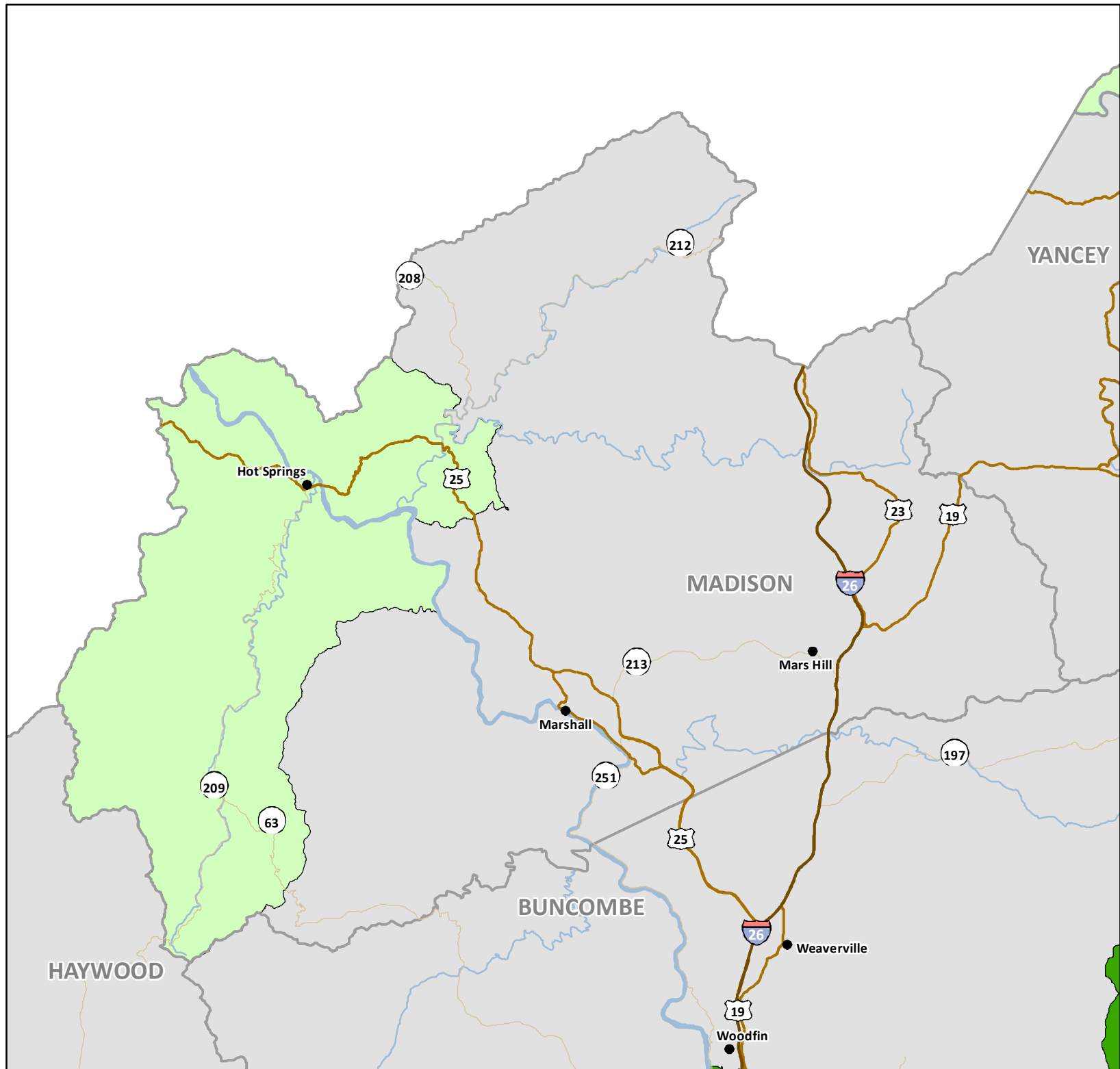


0 2.25 4.5
Miles

**NORTH
CAROLINA**

DEPARTMENT OF COMMERCE

Map Created January 2014
Source: USDA Food Access
Research Atlas: 2014



USDA Food Deserts Martin

Low Income and Low
Access. Distance to
Nearest Supermarket:
Urban Greater than 1 Mile,
Rural Greater than 10 Miles
(Original Food Desert measure)

• Municipality

— Interstate

— US Highway

— NC Highway

Food Desert

■ Rural

■ Urban

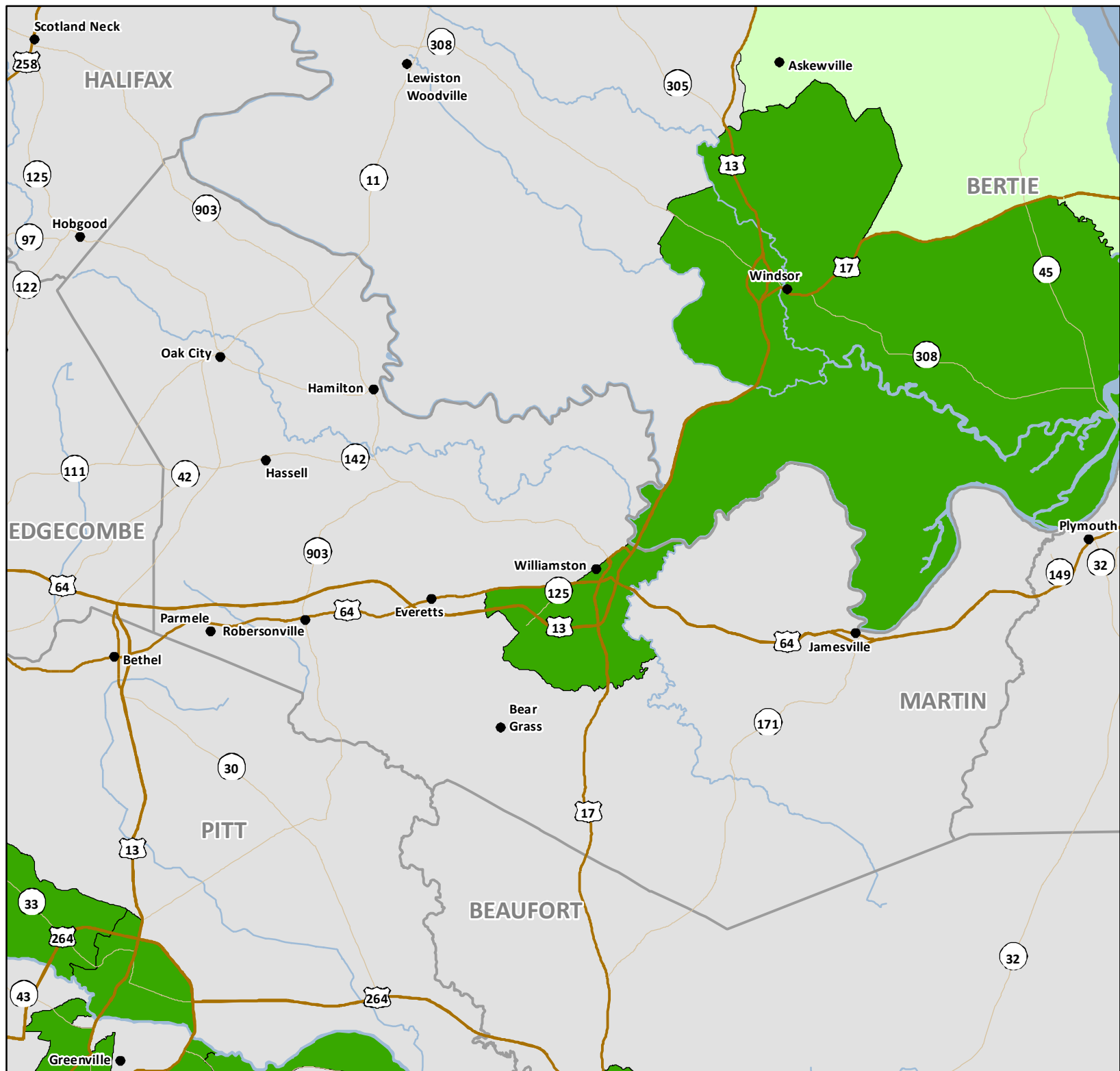


0 2.5 5
Miles

**NORTH
CAROLINA**

DEPARTMENT OF COMMERCE

Map Created January 2014
Source: USDA Food Access
Research Atlas: 2014



USDA Food Deserts McDowell

Low Income and Low
Access. Distance to
Nearest Supermarket:
Urban Greater than 1 Mile,
Rural Greater than 10 Miles
(Original Food Desert measure)

• Municipality

— Interstate

— US Highway

— NC Highway

Food Desert

■ Rural

■ Urban

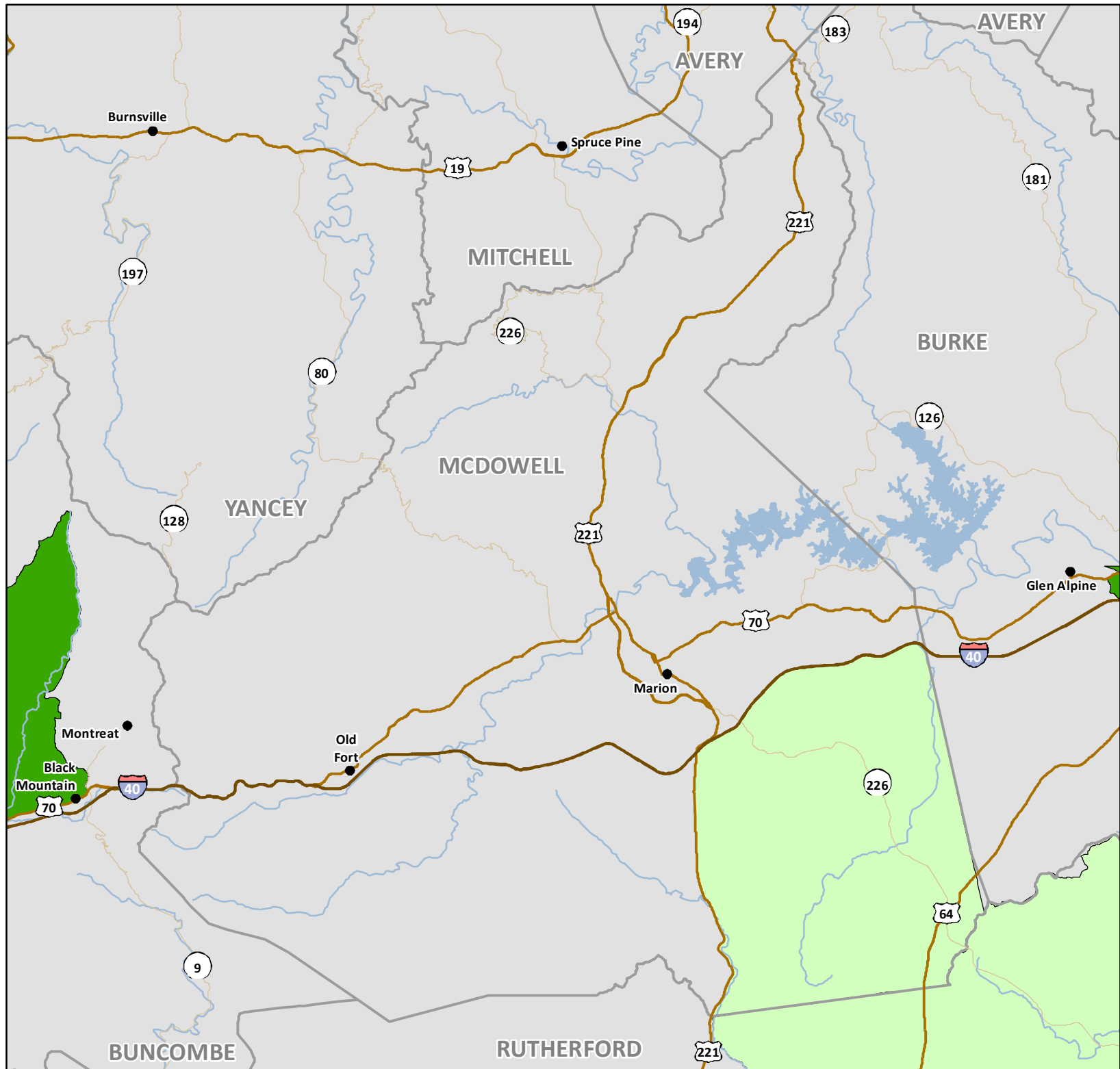


0 2.25 4.5
Miles

**NORTH
CAROLINA**

DEPARTMENT OF COMMERCE

Map Created January 2014
Source: USDA Food Access
Research Atlas: 2014



USDA Food Deserts Mecklenburg

Low Income and Low
Access. Distance to
Nearest Supermarket:
Urban Greater than 1 Mile,
Rural Greater than 10 Miles
(Original Food Desert measure)

• Municipality

— Interstate

— US Highway

— NC Highway

Food Desert

□ Rural

■ Urban

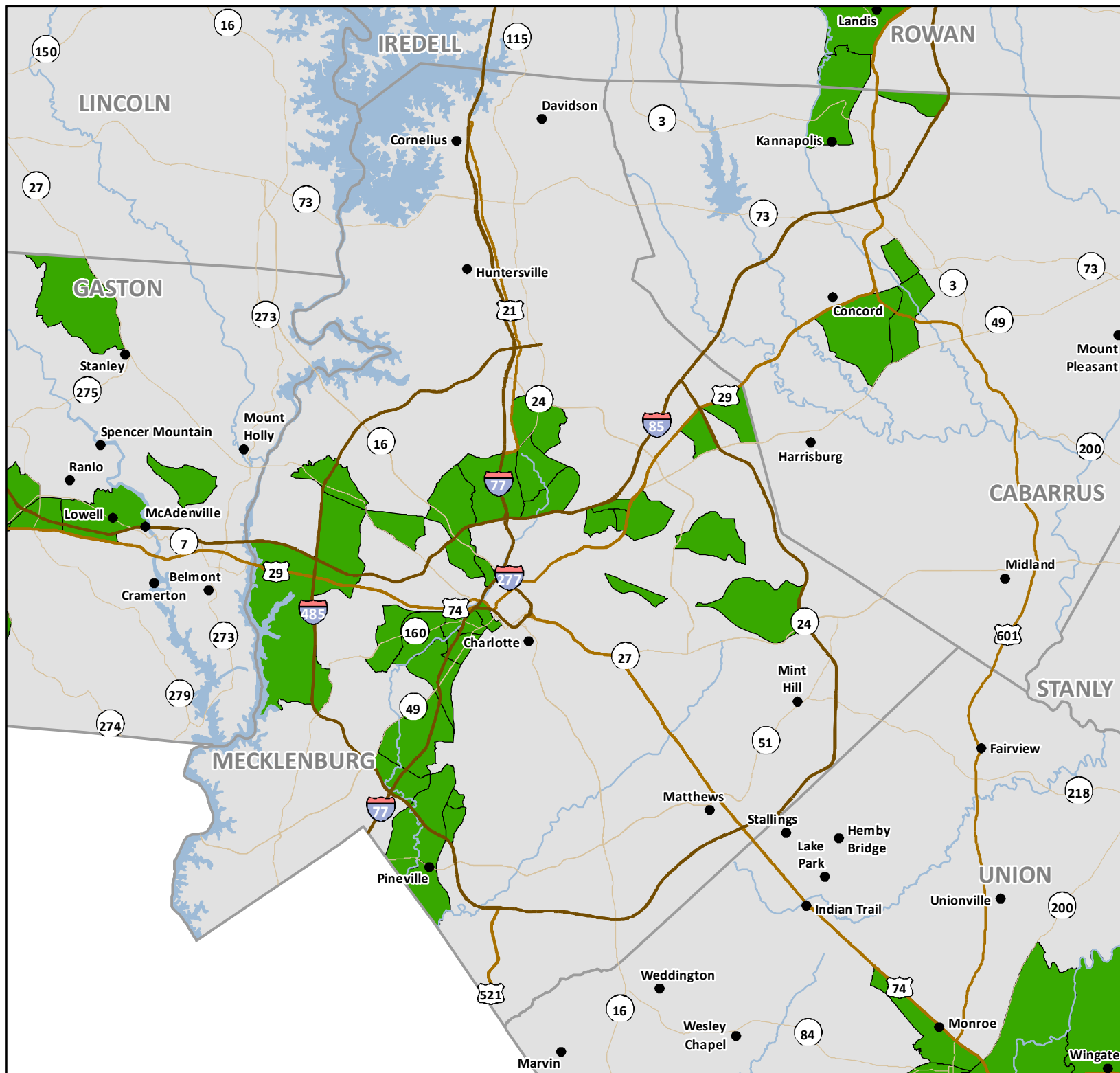


0 2.5 5
Miles

**NORTH
CAROLINA**

DEPARTMENT OF COMMERCE

Map Created January 2014
Source: USDA Food Access
Research Atlas: 2014



USDA Food Deserts Mitchell

Low Income and Low
Access. Distance to
Nearest Supermarket:
Urban Greater than 1 Mile,
Rural Greater than 10 Miles
(Original Food Desert measure)

• Municipality

— Interstate

— US Highway

— NC Highway

Food Desert

■ Rural

■ Urban

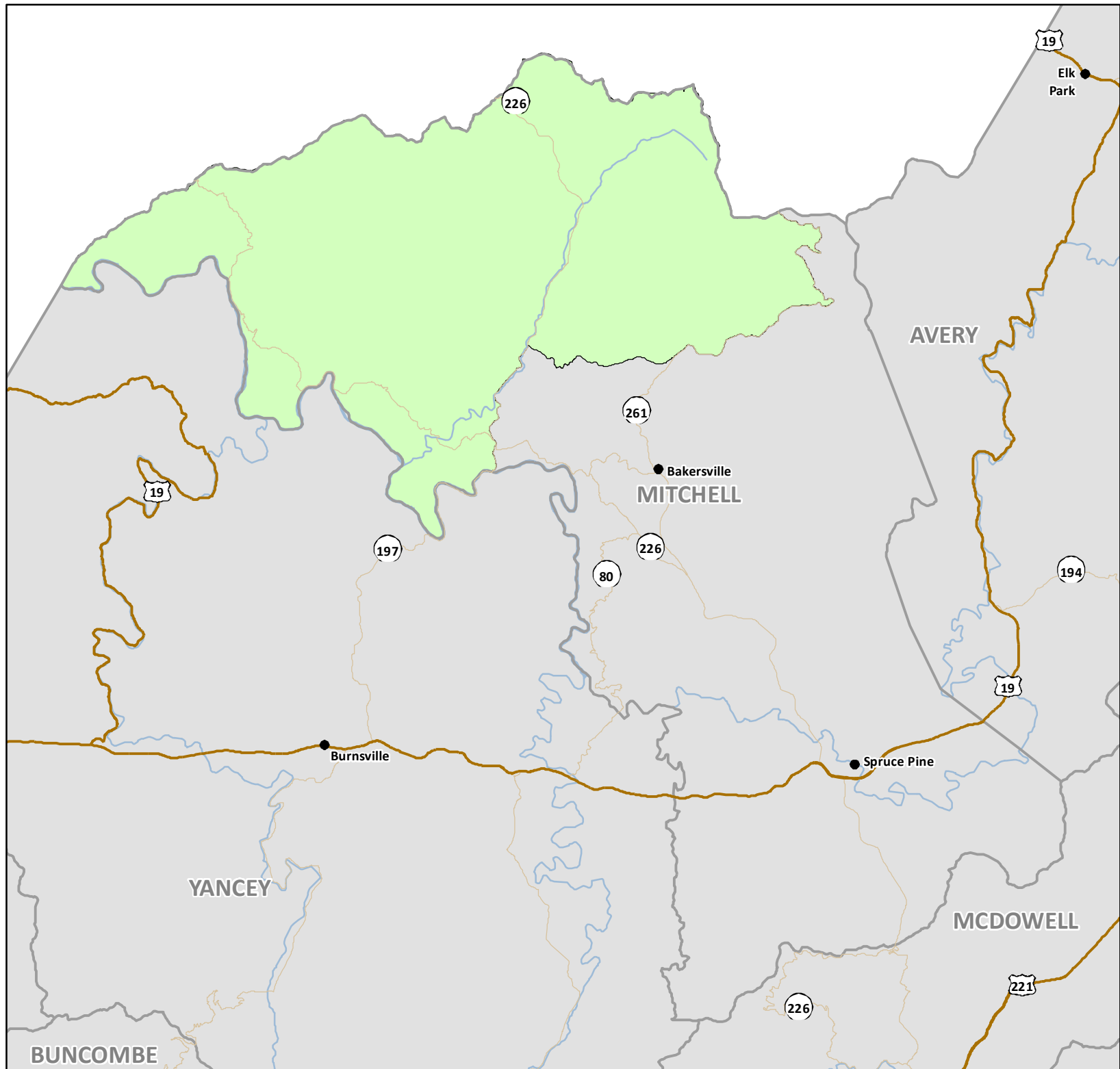


0 1.75 3.5
Miles

**NORTH
CAROLINA**

DEPARTMENT OF COMMERCE

Map Created January 2014
Source: USDA Food Access
Research Atlas: 2014



USDA Food Deserts Montgomery

Low Income and Low
Access. Distance to
Nearest Supermarket:
Urban Greater than 1 Mile,
Rural Greater than 10 Miles
(Original Food Desert measure)

• Municipality

— Interstate

— US Highway

— NC Highway

Food Desert

■ Rural

■ Urban

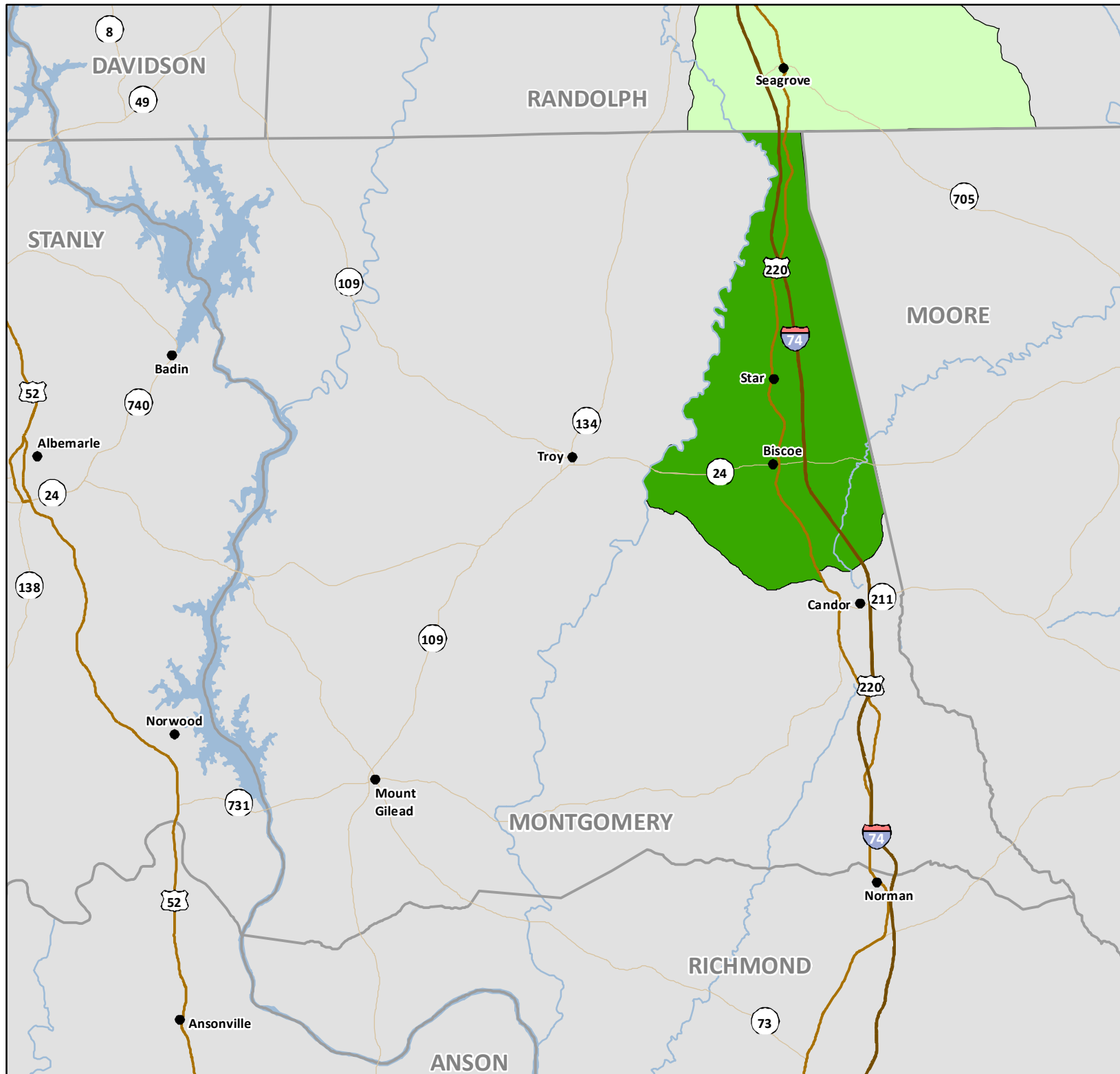


0 2.25 4.5
Miles

**NORTH
CAROLINA**

DEPARTMENT OF COMMERCE

Map Created January 2014
Source: USDA Food Access
Research Atlas: 2014



USDA Food Deserts Moore

Low Income and Low
Access. Distance to
Nearest Supermarket:
Urban Greater than 1 Mile,
Rural Greater than 10 Miles
(Original Food Desert measure)

• Municipality

— Interstate

— US Highway

— NC Highway

Food Desert

■ Rural

■ Urban

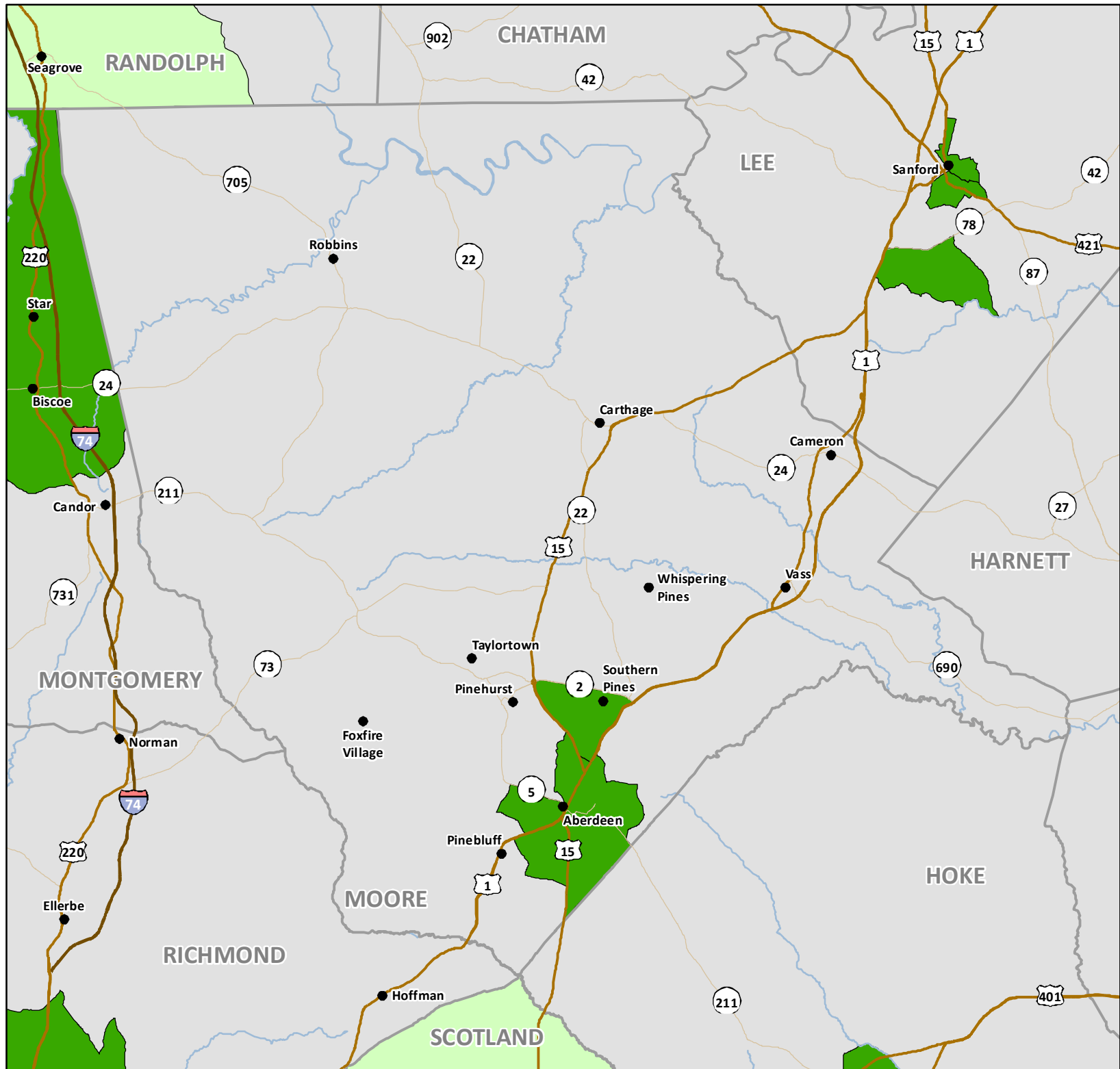


0 2.5 5
Miles

**NORTH
CAROLINA**

DEPARTMENT OF COMMERCE

Map Created January 2014
Source: USDA Food Access
Research Atlas: 2014



USDA Food Deserts Nash

Low Income and Low
Access. Distance to
Nearest Supermarket:
Urban Greater than 1 Mile,
Rural Greater than 10 Miles
(Original Food Desert measure)

• Municipality

— Interstate

— US Highway

— NC Highway

Food Desert

■ Rural

■ Urban

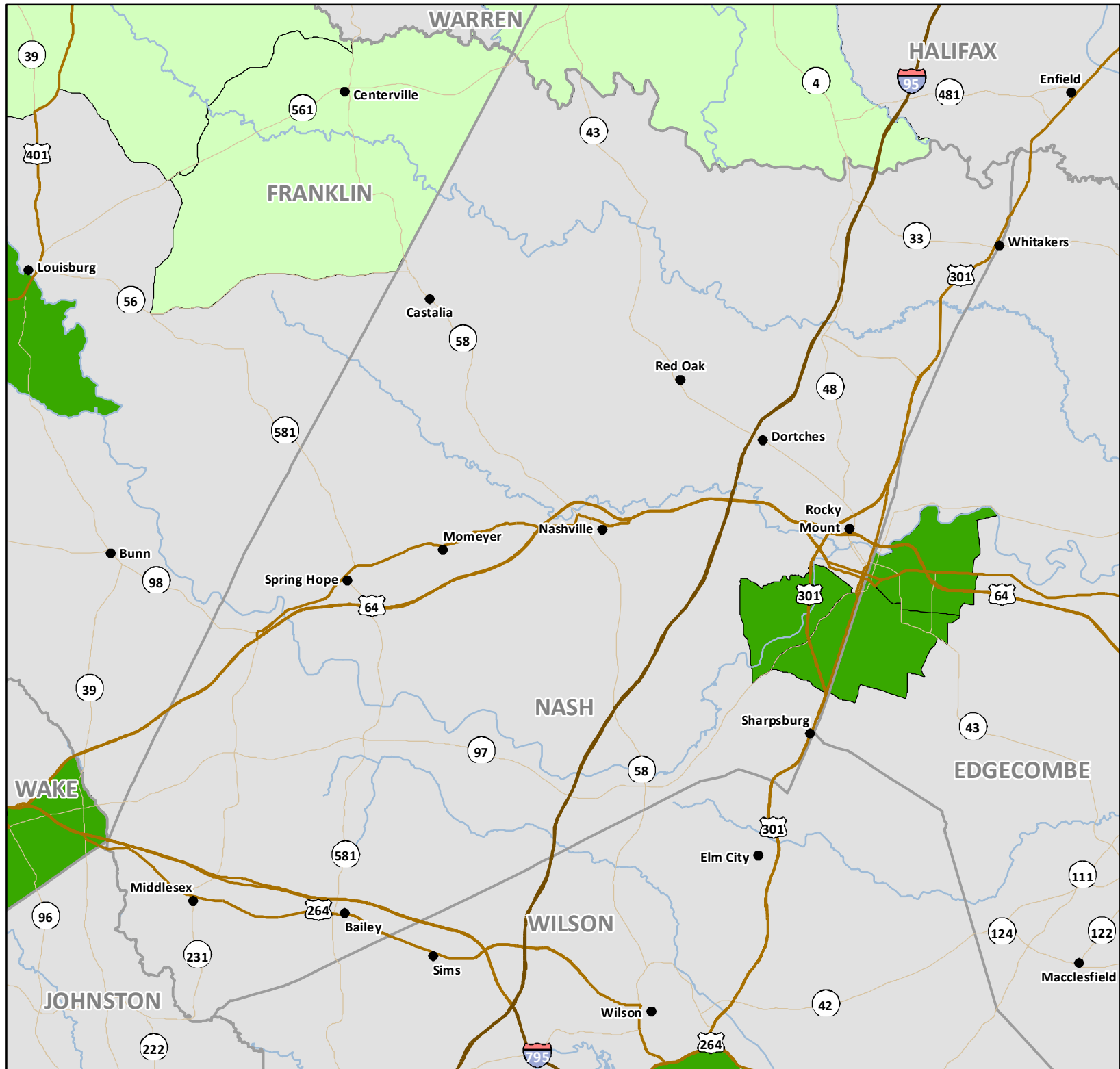


0 2.25 4.5
Miles

**NORTH
CAROLINA**

DEPARTMENT OF COMMERCE

Map Created January 2014
Source: USDA Food Access
Research Atlas: 2014



USDA Food Deserts New Hanover

Low Income and Low
Access. Distance to
Nearest Supermarket:
Urban Greater than 1 Mile,
Rural Greater than 10 Miles
(Original Food Desert measure)

• Municipality

— Interstate

— US Highway

— NC Highway

Food Desert

■ Rural

■ Urban

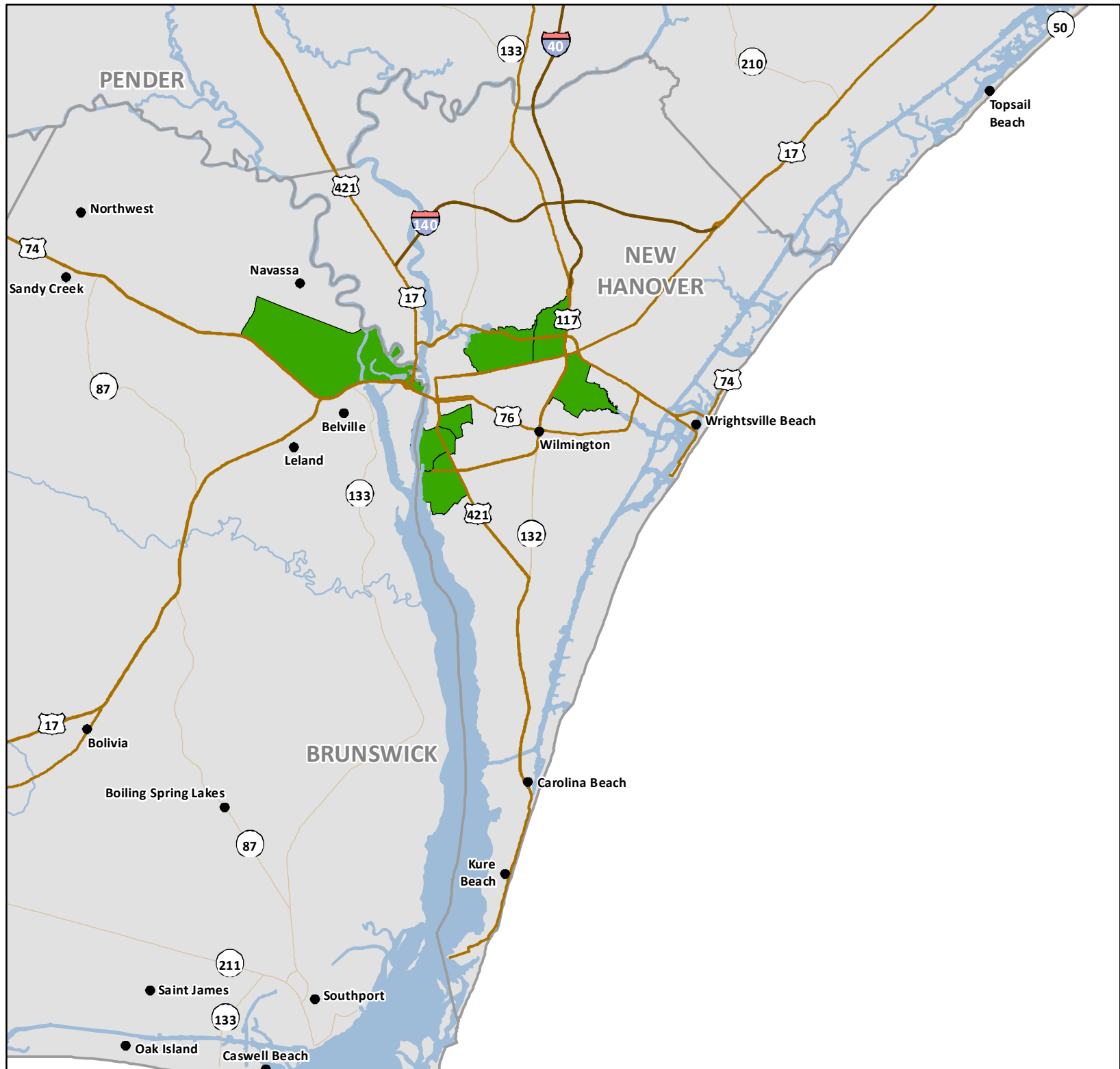


0 2.25 4.5
Miles

**NORTH
CAROLINA**

DEPARTMENT OF COMMERCE

Map Created January 2014
Source: USDA Food Access
Research Atlas: 2014



USDA Food Deserts Northampton

Low Income and Low
Access. Distance to
Nearest Supermarket:
Urban Greater than 1 Mile,
Rural Greater than 10 Miles
(Original Food Desert measure)

- Municipality
- Interstate
- US Highway
- NC Highway

Food Desert

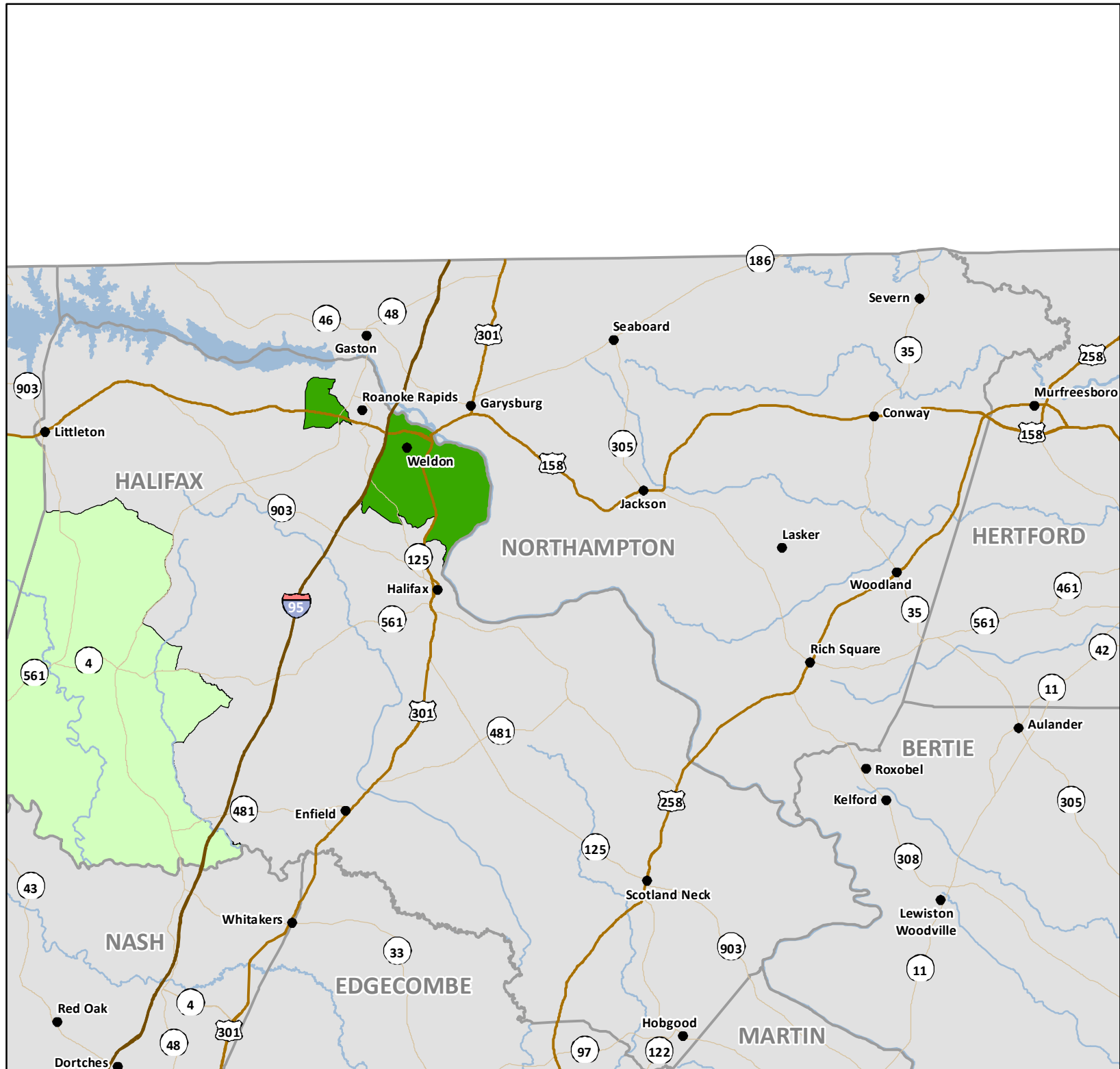
- Rural
- Urban



0 3.25 6.5
Miles

**NORTH
CAROLINA**
DEPARTMENT OF COMMERCE

Map Created January 2014
Source: USDA Food Access
Research Atlas: 2014



USDA Food Deserts Onslow

Low Income and Low
Access. Distance to

Nearest Supermarket:

Urban Greater than 1 Mile,
Rural Greater than 10 Miles

(Original Food Desert measure)

- Municipality

- Interstate

- US Highway

- NC Highway

Food Desert

-  Rural

-  Urban



0 2.75 5.5
Miles

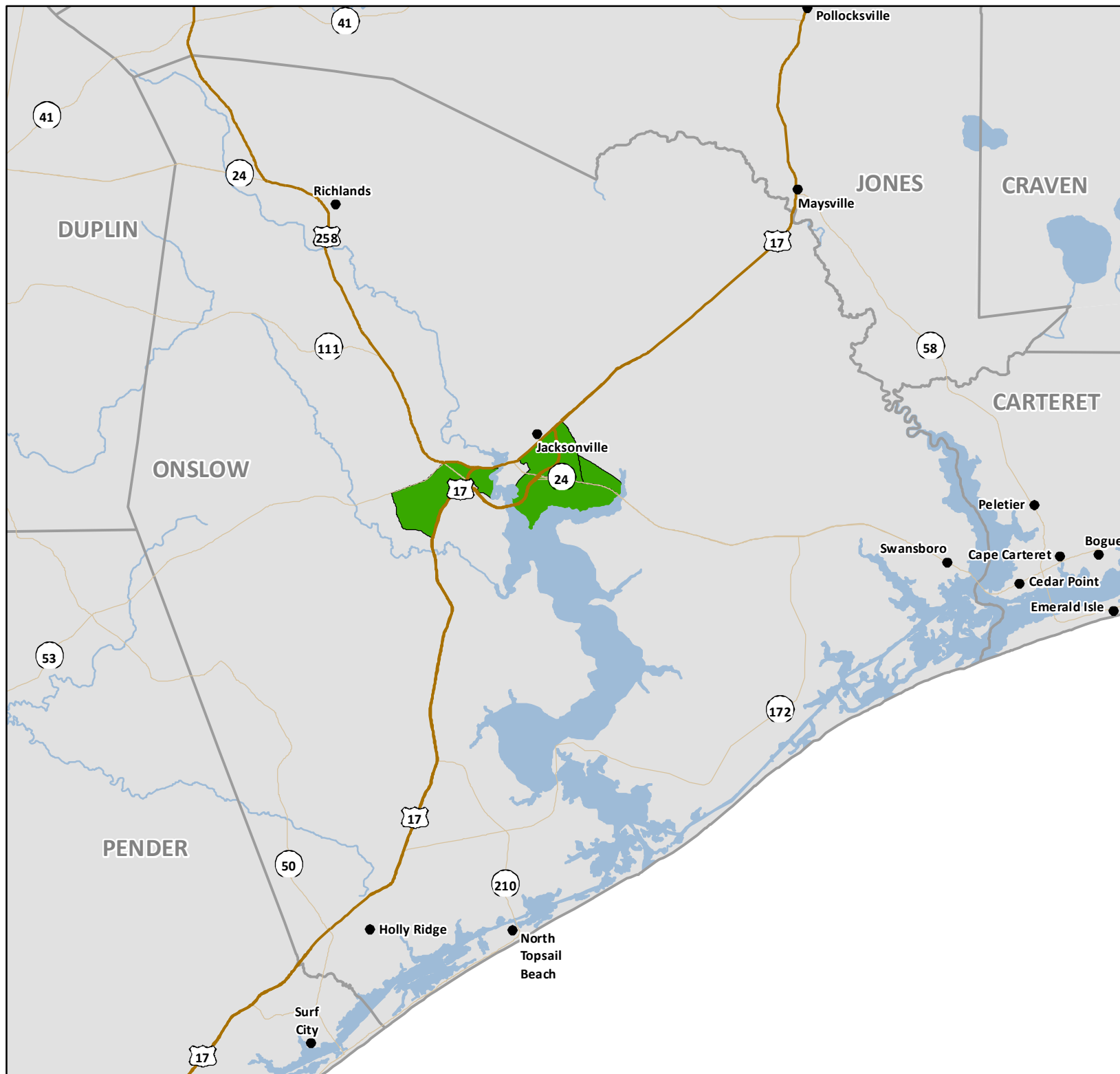
NORTH CAROLINA

DEPARTMENT OF COMMERCE

Map Created January 2014

Source: USDA Food Access

Research Atlas: 2014




USDA Food Deserts Orange

Low Income and Low
Access. Distance to
Nearest Supermarket:
Urban Greater than 1 Mile,
Rural Greater than 10 Miles
(Original Food Desert measure)

- Municipality
- Interstate
- US Highway
- NC Highway

Food Desert

-  Rural
 Urban

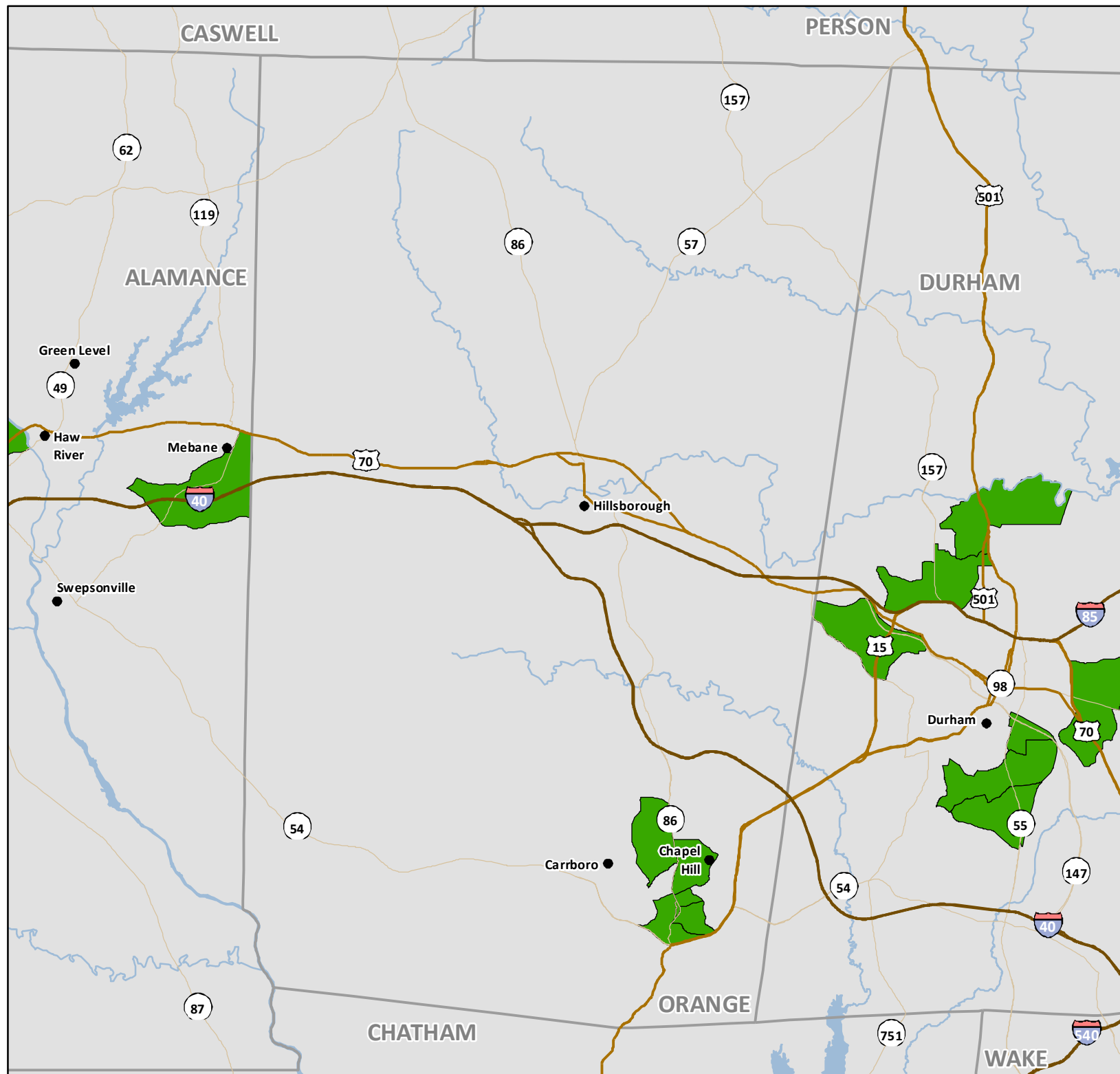


A horizontal scale bar with a black rectangular fill. Above the bar, the numbers 0, 2, and 4 are printed in black. To the right of the bar, the word "Miles" is printed in black.

NORTH CAROLINA

DEPARTMENT OF COMMERCE

Map Created January 2014
Source: USDA Food Access
Research Atlas: 2014



USDA Food Deserts Pamlico

Low Income and Low
Access. Distance to
Nearest Supermarket:
Urban Greater than 1 Mile,
Rural Greater than 10 Miles
(Original Food Desert measure)

• Municipality

— Interstate

— US Highway

— NC Highway

Food Desert

Rural

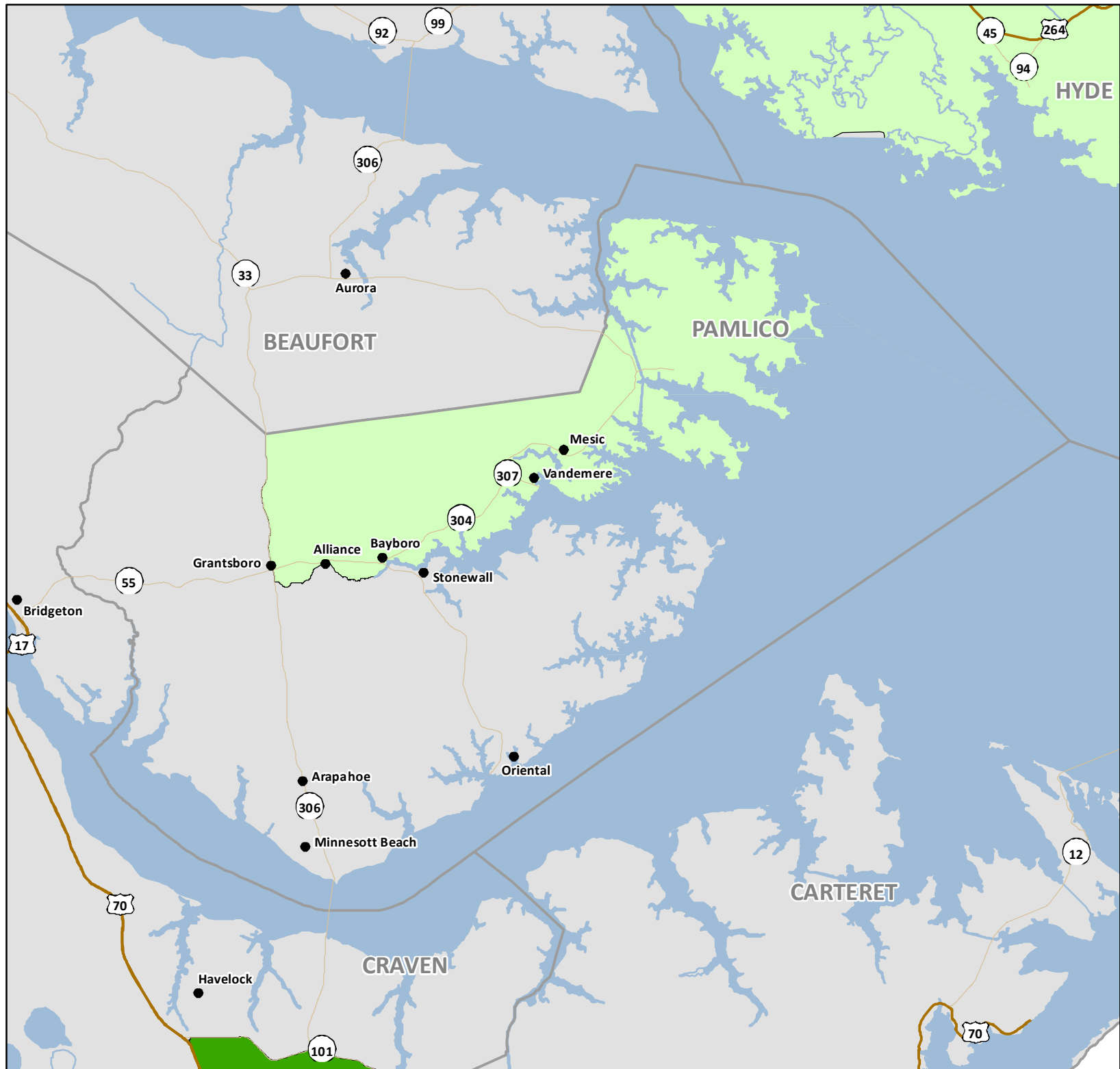
Urban



0 2.75 5.5
Miles

**NORTH
CAROLINA**
DEPARTMENT OF COMMERCE

Map Created January 2014
Source: USDA Food Access
Research Atlas: 2014



USDA Food Deserts

Pasquotank

Low Income and Low
Access. Distance to
Nearest Supermarket:

Urban Greater than 1 Mile,
Rural Greater than 10 Miles

(Original Food Desert measure)

• Municipality

— Interstate

— US Highway

— NC Highway

Food Desert

■ Rural

■ Urban

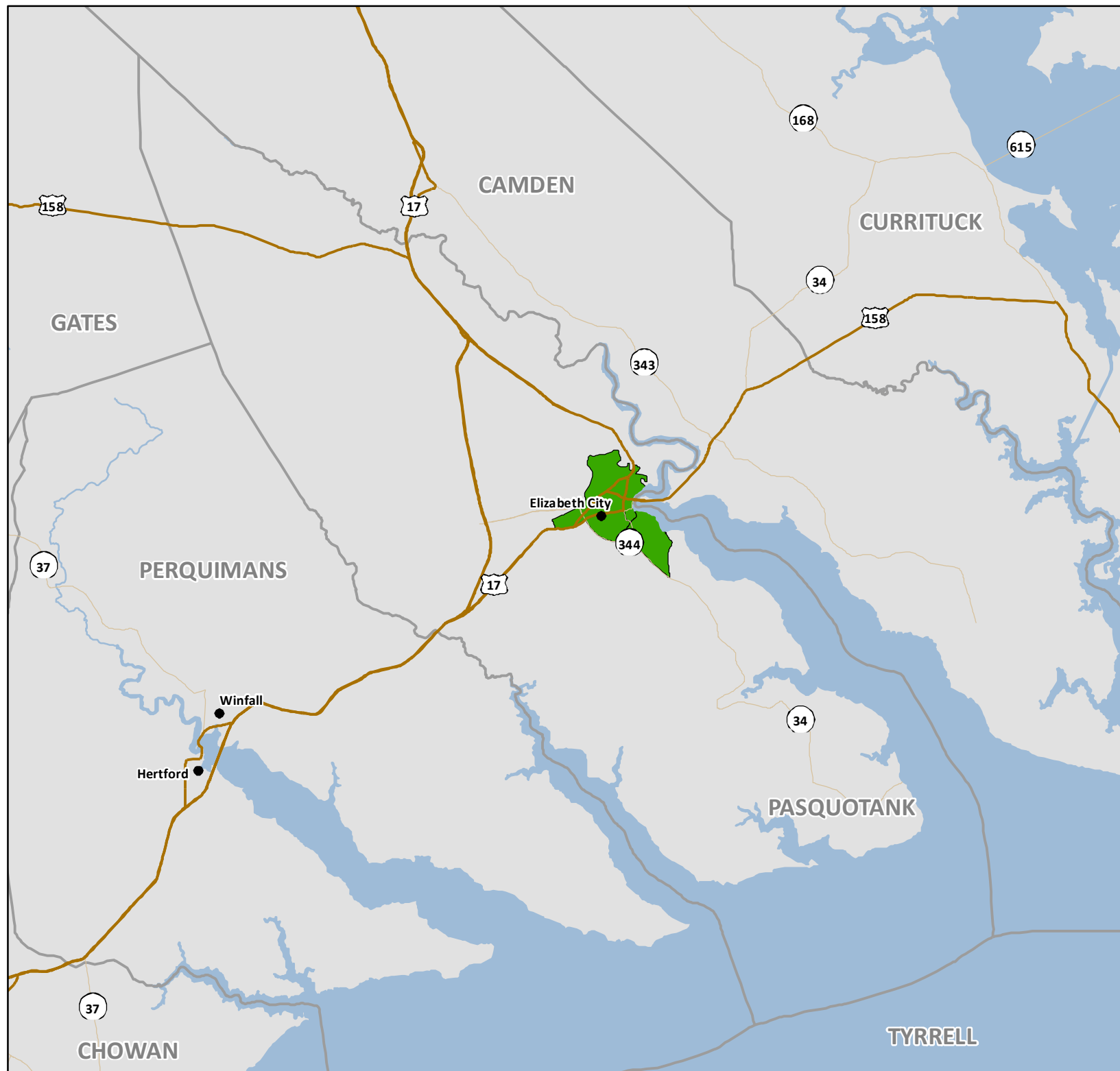


0 2.25 4.5
Miles

**NORTH
CAROLINA**

DEPARTMENT OF COMMERCE

Map Created January 2014
Source: USDA Food Access
Research Atlas: 2014



USDA Food Deserts Pender

Low Income and Low
Access. Distance to
Nearest Supermarket:
Urban Greater than 1 Mile,
Rural Greater than 10 Miles
(Original Food Desert measure)

• Municipality

— Interstate

— US Highway

— NC Highway

Food Desert

Rural

Urban

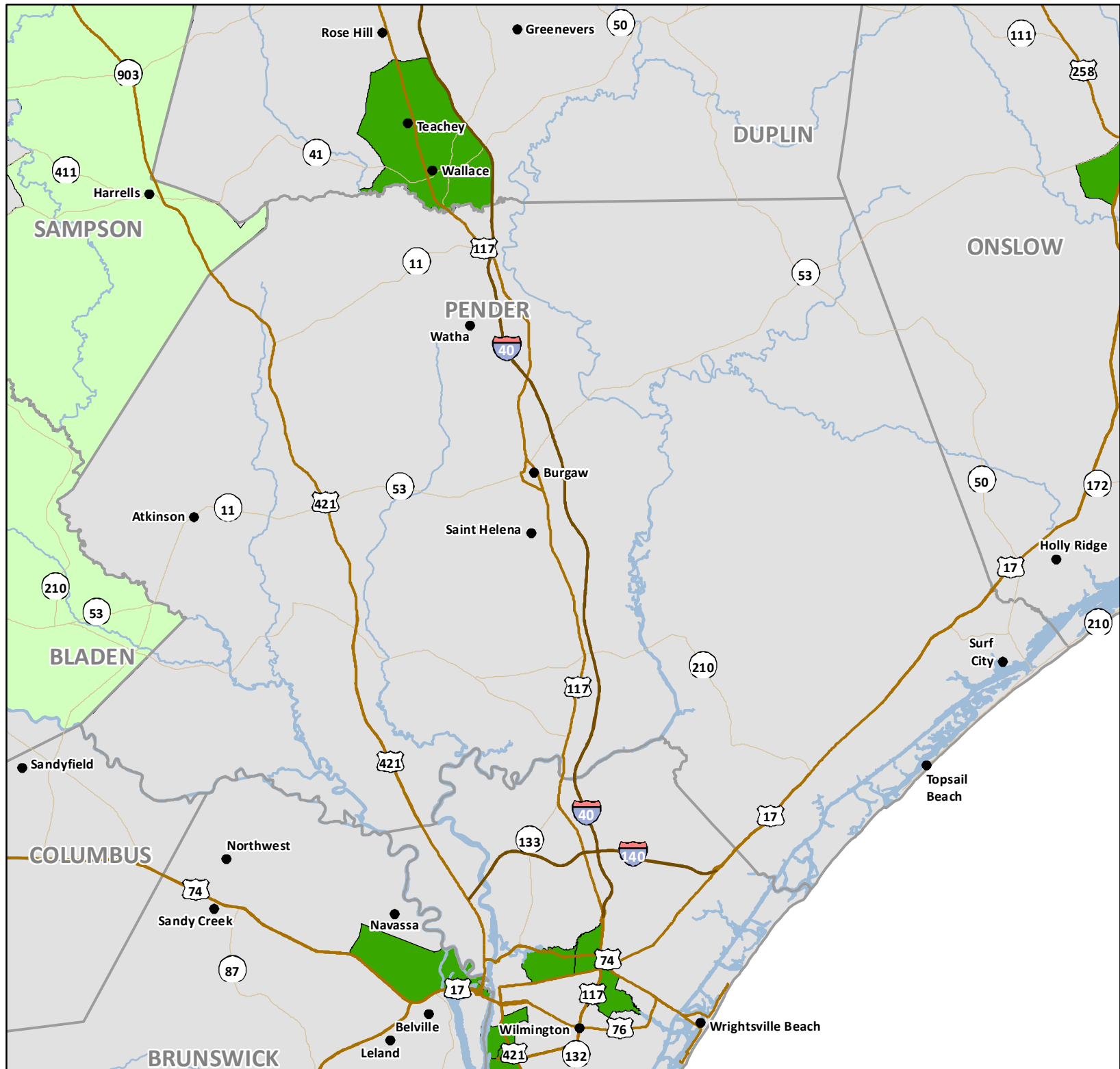


0 3 6
Miles

**NORTH
CAROLINA**

DEPARTMENT OF COMMERCE

Map Created January 2014
Source: USDA Food Access
Research Atlas: 2014



USDA Food Deserts

Perquimans

Low Income and Low
Access. Distance to

Nearest Supermarket:

Urban Greater than 1 Mile,

Rural Greater than 10 Miles

(Original Food Desert measure)

• Municipality

— Interstate

— US Highway

— NC Highway

Food Desert

■ Rural

■ Urban

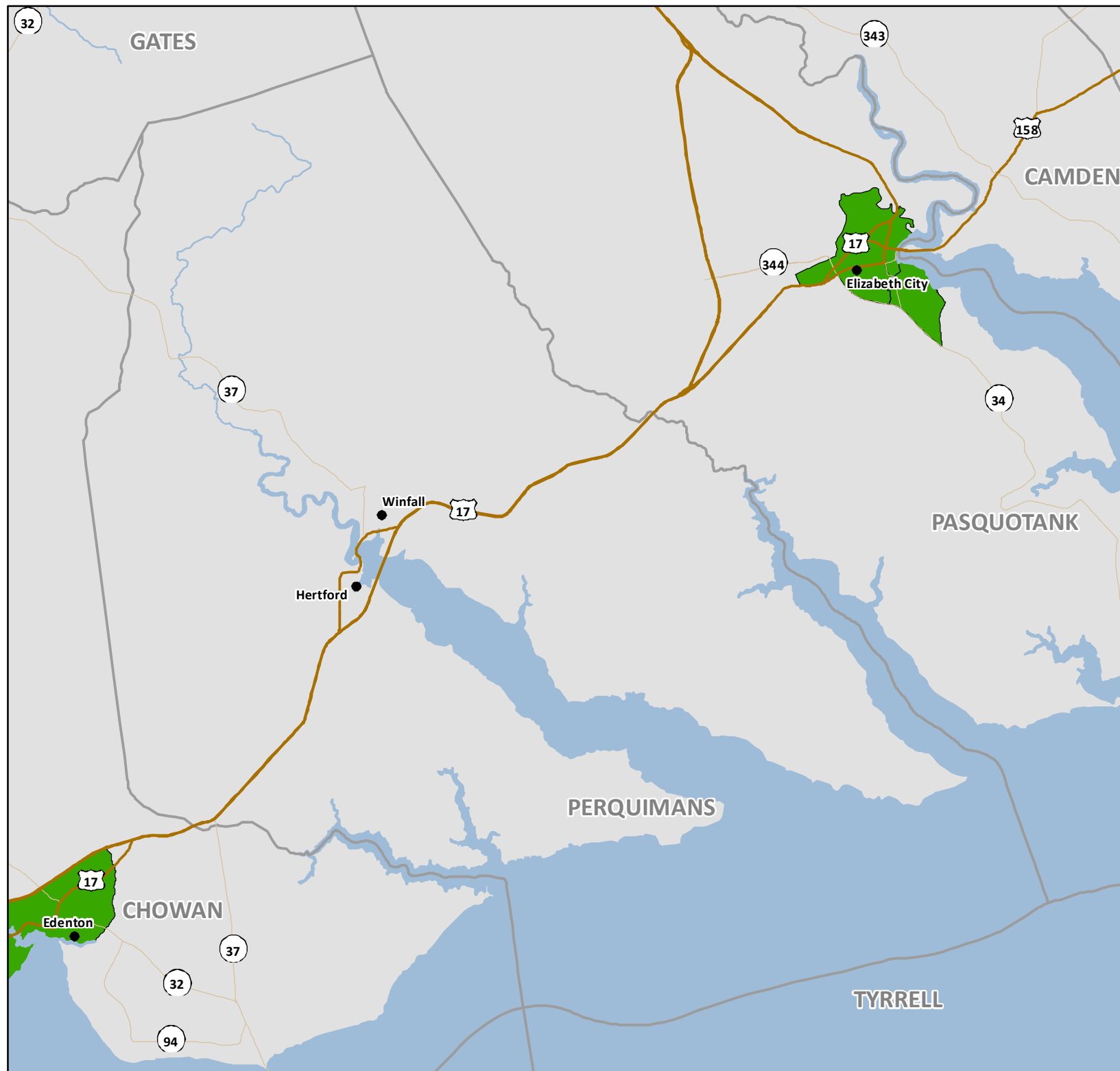


0 1.75 3.5
Miles

**NORTH
CAROLINA**

DEPARTMENT OF COMMERCE

Map Created January 2014
Source: USDA Food Access
Research Atlas: 2014



USDA Food Deserts Person

Low Income and Low
Access. Distance to
Nearest Supermarket:
Urban Greater than 1 Mile,
Rural Greater than 10 Miles
(Original Food Desert measure)

• Municipality

— Interstate

— US Highway

— NC Highway

Food Desert

Rural

Urban

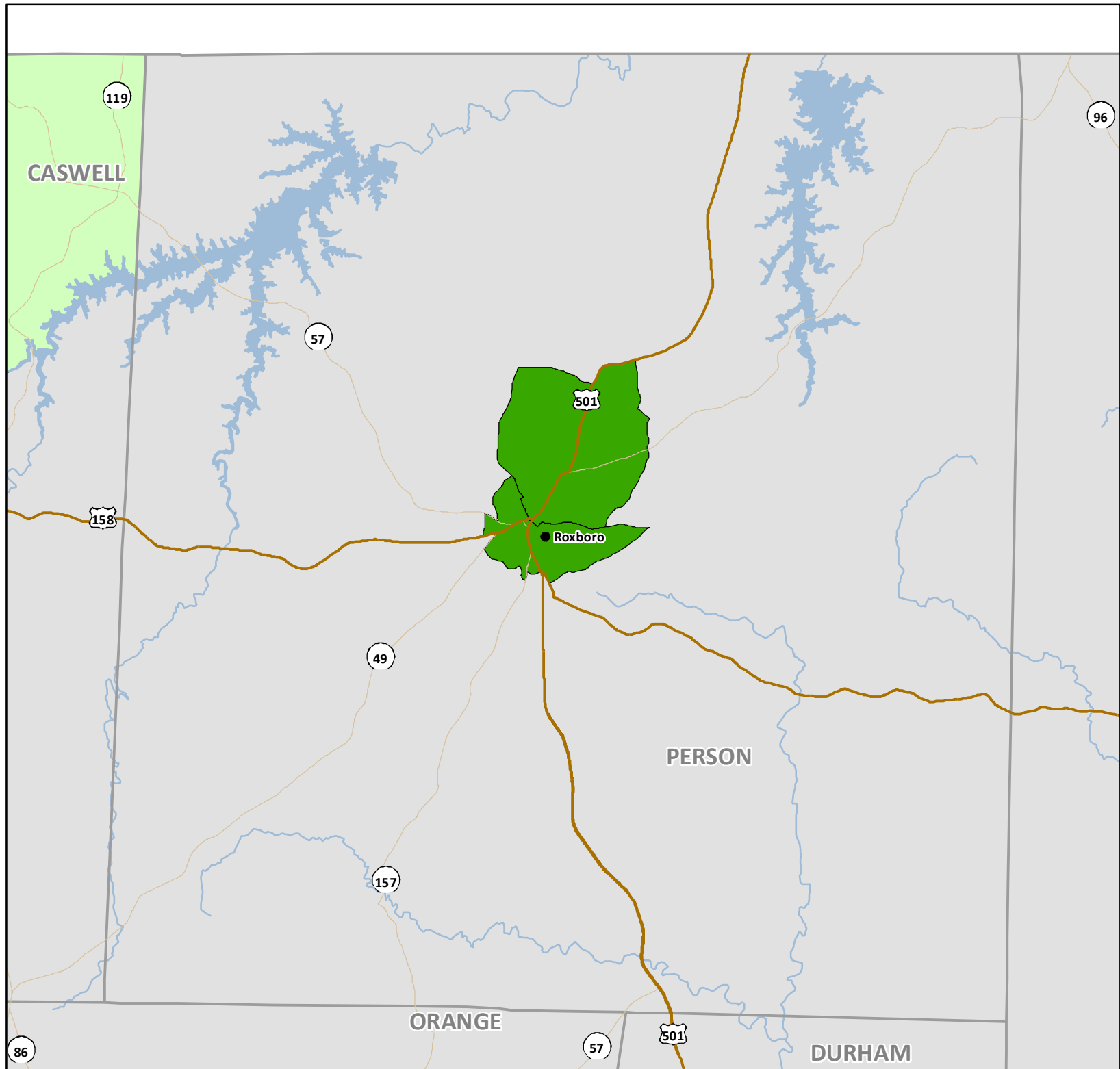


0 1.5 3
Miles

**NORTH
CAROLINA**

DEPARTMENT OF COMMERCE

Map Created January 2014
Source: USDA Food Access
Research Atlas: 2014



USDA Food Deserts Pitt

Low Income and Low
Access. Distance to
Nearest Supermarket:
Urban Greater than 1 Mile,
Rural Greater than 10 Miles
(Original Food Desert measure)

• Municipality

— Interstate

— US Highway

— NC Highway

Food Desert

■ Rural

■ Urban

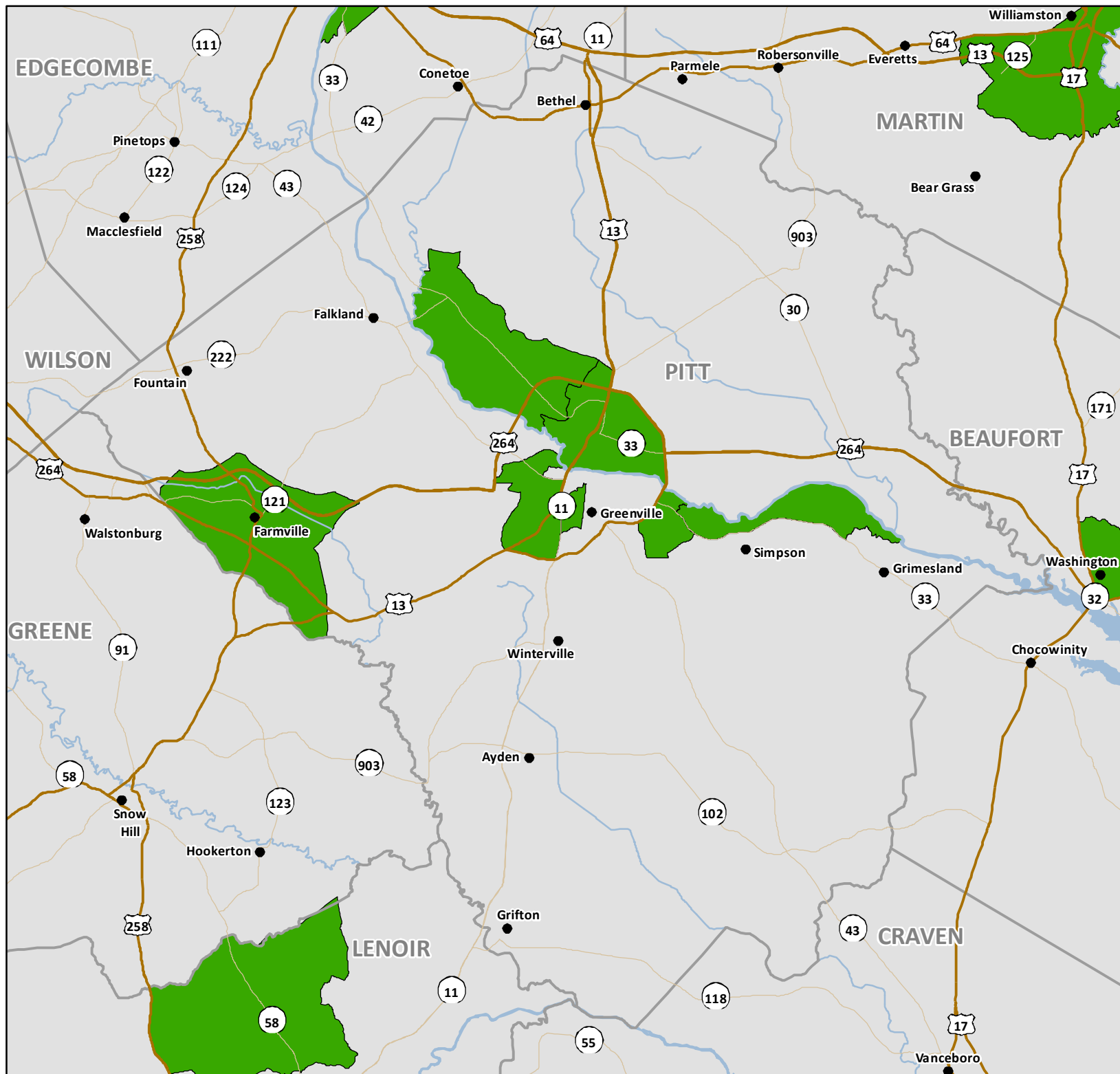


0 2.5 5
Miles

**NORTH
CAROLINA**

DEPARTMENT OF COMMERCE

Map Created January 2014
Source: USDA Food Access
Research Atlas: 2014



USDA Food Deserts Polk

Low Income and Low
Access. Distance to
Nearest Supermarket:
Urban Greater than 1 Mile,
Rural Greater than 10 Miles
(Original Food Desert measure)

• Municipality

— Interstate

— US Highway

— NC Highway

Food Desert

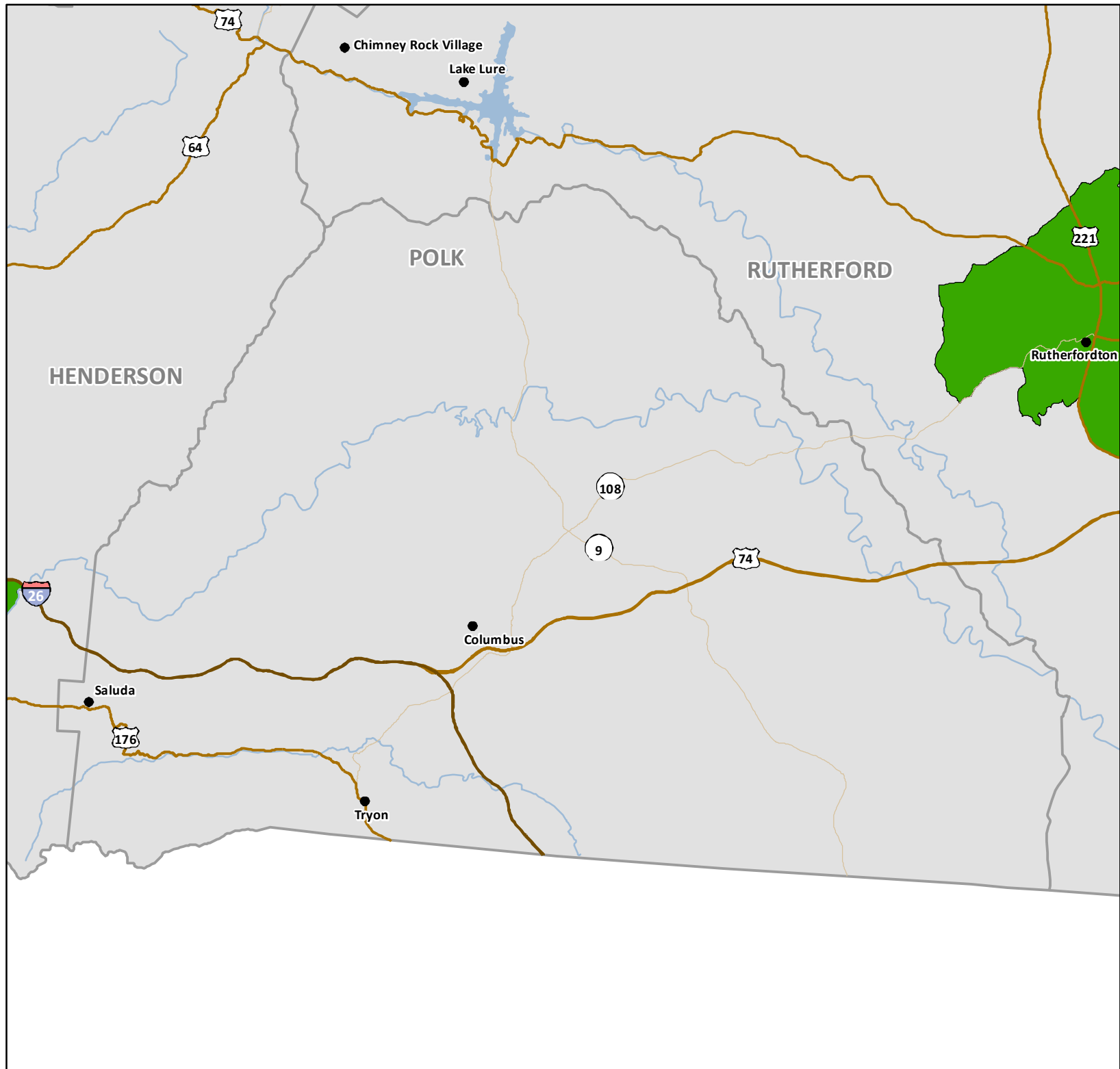
■ Rural

■ Urban



0 1.5 3
Miles

**NORTH
CAROLINA**
DEPARTMENT OF COMMERCE



USDA Food Deserts Randolph

Low Income and Low
Access. Distance to
Nearest Supermarket:
Urban Greater than 1 Mile,
Rural Greater than 10 Miles
(Original Food Desert measure)

• Municipality

— Interstate

— US Highway

— NC Highway

Food Desert

■ Rural

■ Urban

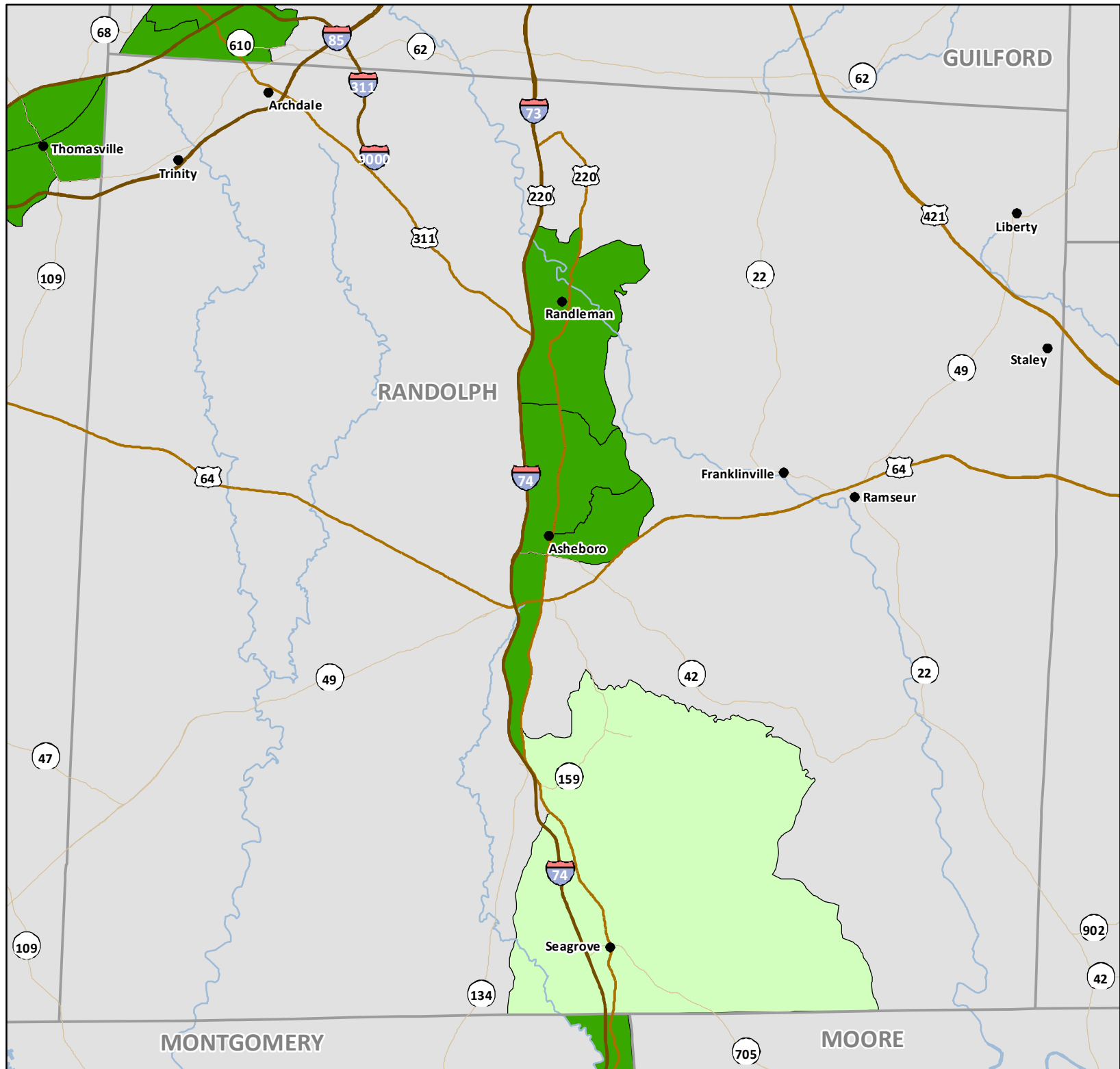


0 2 4
Miles

**NORTH
CAROLINA**

DEPARTMENT OF COMMERCE

Map Created January 2014
Source: USDA Food Access
Research Atlas: 2014



USDA Food Deserts Richmond

Low Income and Low
Access. Distance to
Nearest Supermarket:
Urban Greater than 1 Mile,
Rural Greater than 10 Miles
(Original Food Desert measure)

• Municipality

— Interstate

— US Highway

— NC Highway

Food Desert

■ Rural

■ Urban

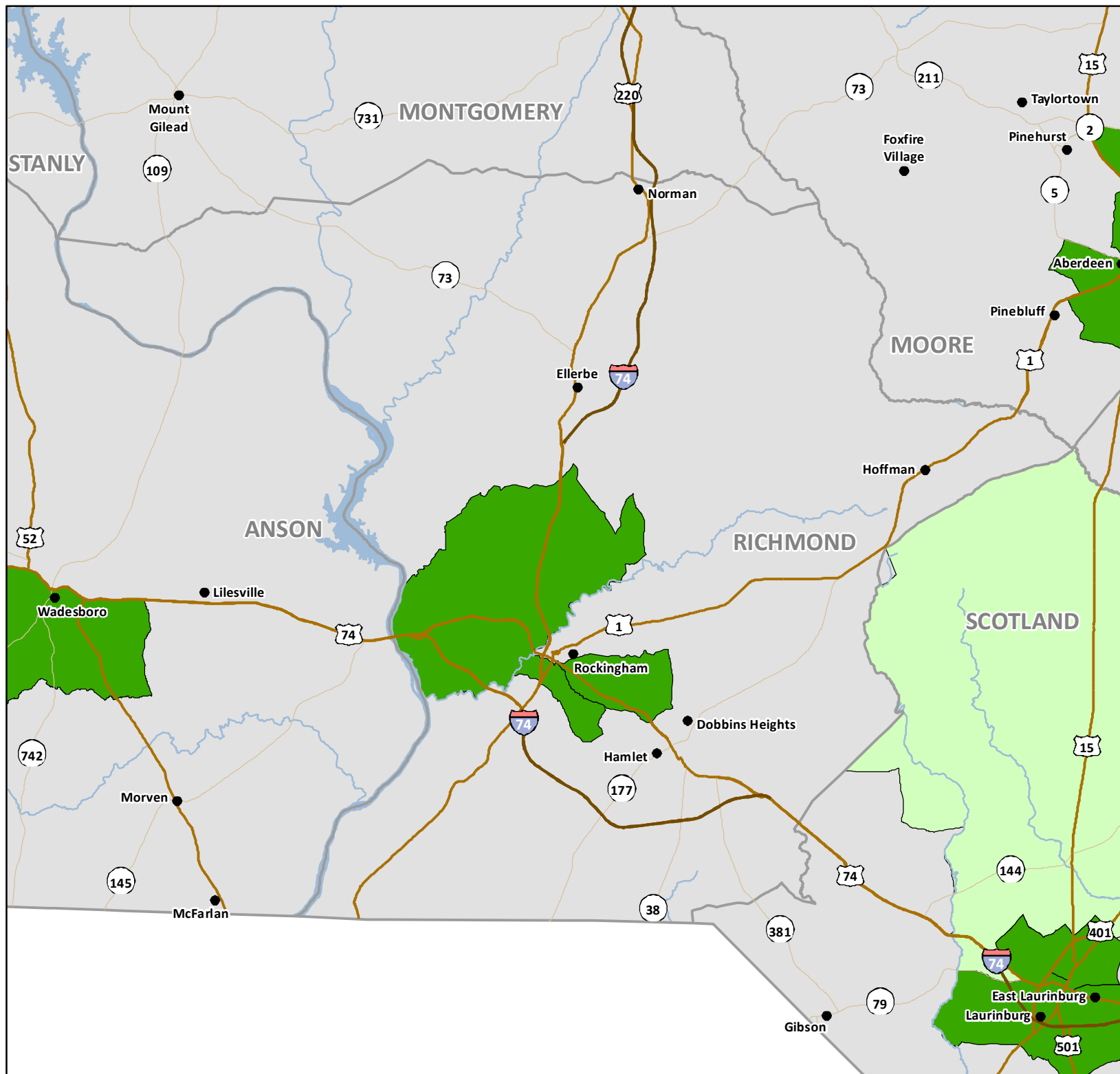


0 2.5 5
Miles

**NORTH
CAROLINA**

DEPARTMENT OF COMMERCE

Map Created January 2014
Source: USDA Food Access
Research Atlas: 2014



USDA Food Deserts Robeson

Low Income and Low
Access. Distance to
Nearest Supermarket:
Urban Greater than 1 Mile,
Rural Greater than 10 Miles
(Original Food Desert measure)

• Municipality

— Interstate

— US Highway

— NC Highway

Food Desert

■ Rural

■ Urban

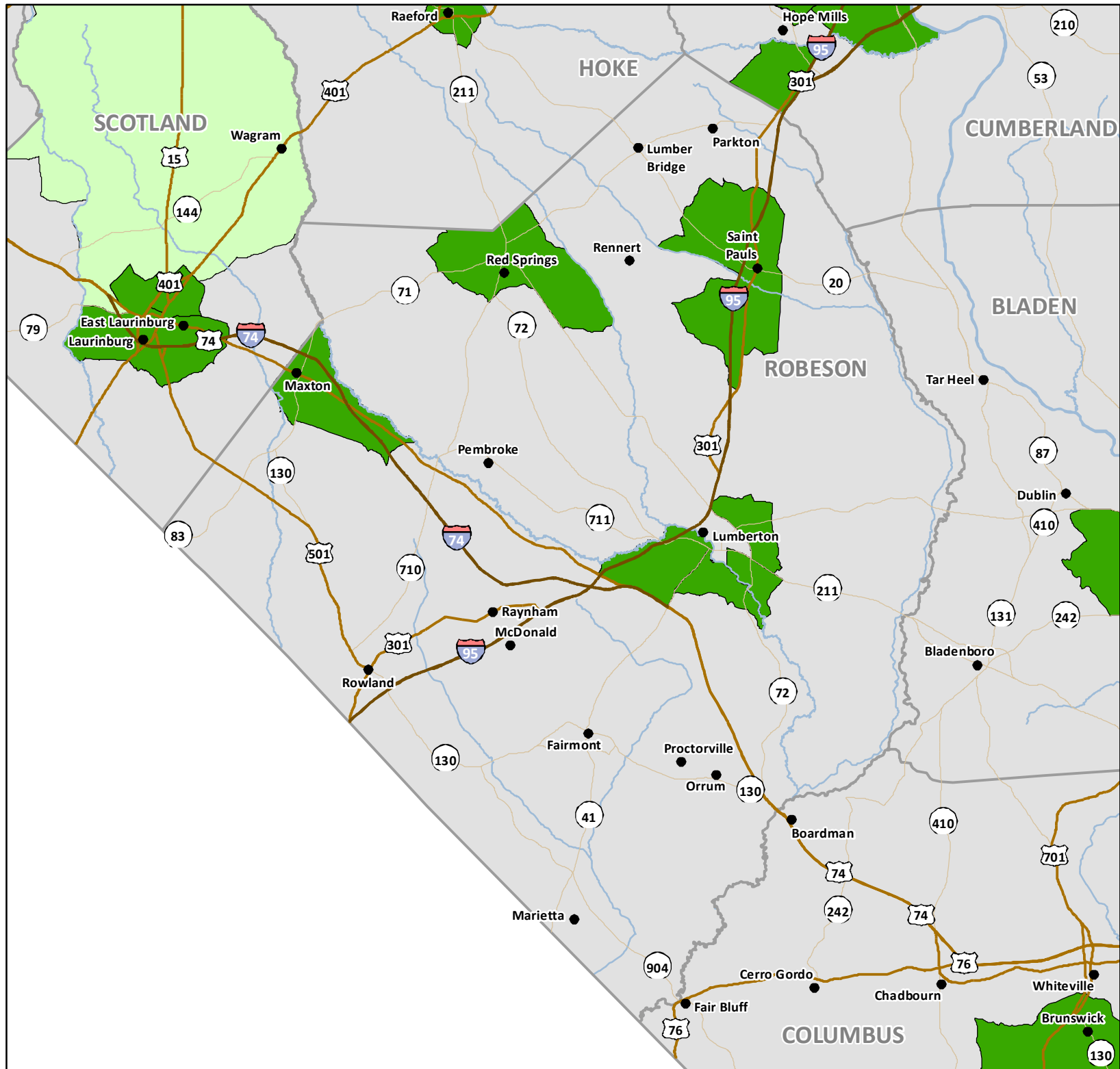


0 3.25 6.5
Miles

**NORTH
CAROLINA**

DEPARTMENT OF COMMERCE

Map Created January 2014
Source: USDA Food Access
Research Atlas: 2014



USDA Food Deserts Rockingham

Low Income and Low
Access. Distance to
Nearest Supermarket:
Urban Greater than 1 Mile,
Rural Greater than 10 Miles
(Original Food Desert measure)

• Municipality

— Interstate

— US Highway

— NC Highway

Food Desert

■ Rural

■ Urban

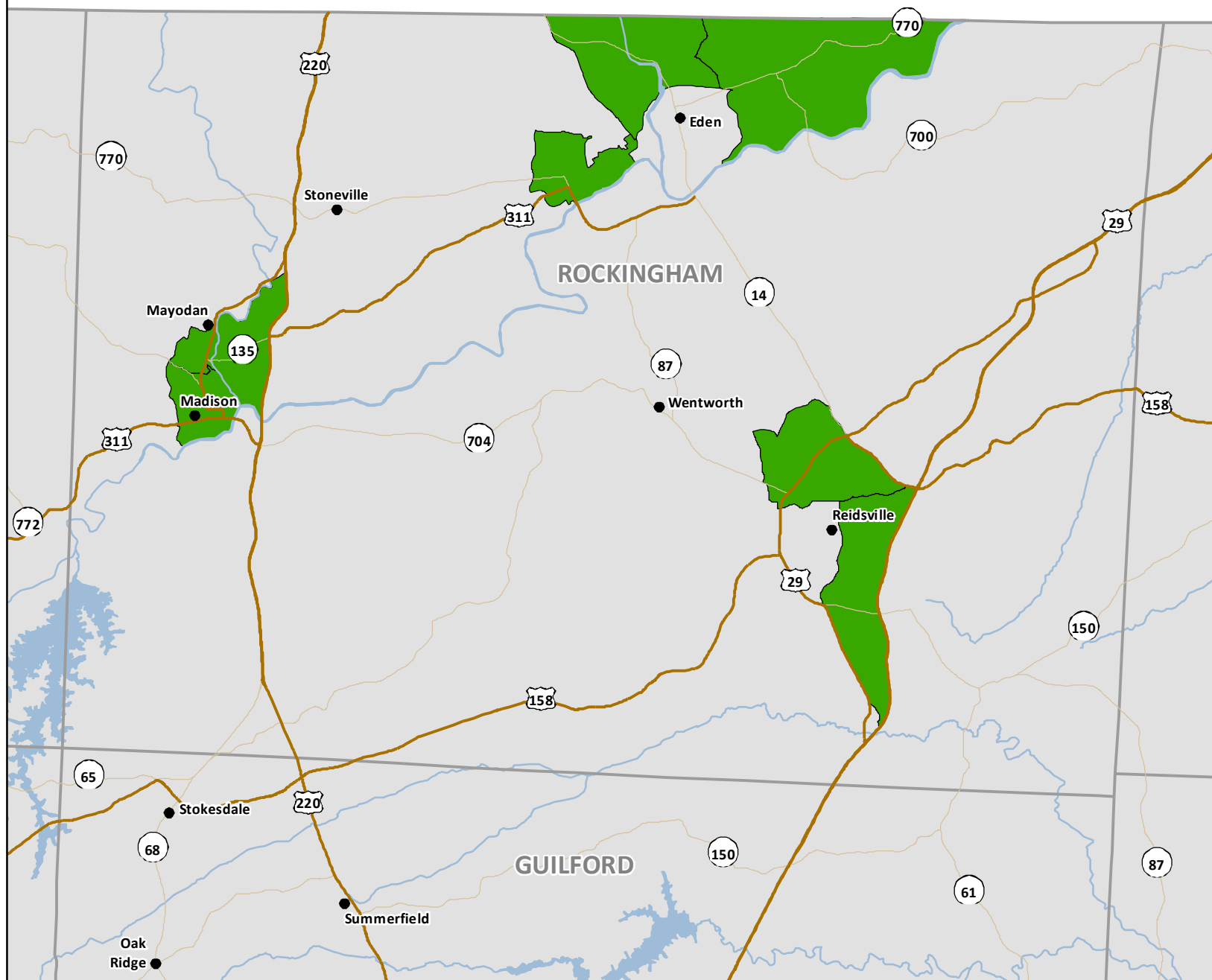


0 2 4
Miles

**NORTH
CAROLINA**

DEPARTMENT OF COMMERCE

Map Created January 2014
Source: USDA Food Access
Research Atlas: 2014



USDA Food Deserts Rowan

Low Income and Low
Access. Distance to
Nearest Supermarket:
Urban Greater than 1 Mile,
Rural Greater than 10 Miles
(Original Food Desert measure)

• Municipality

— Interstate

— US Highway

— NC Highway

Food Desert

■ Rural

■ Urban

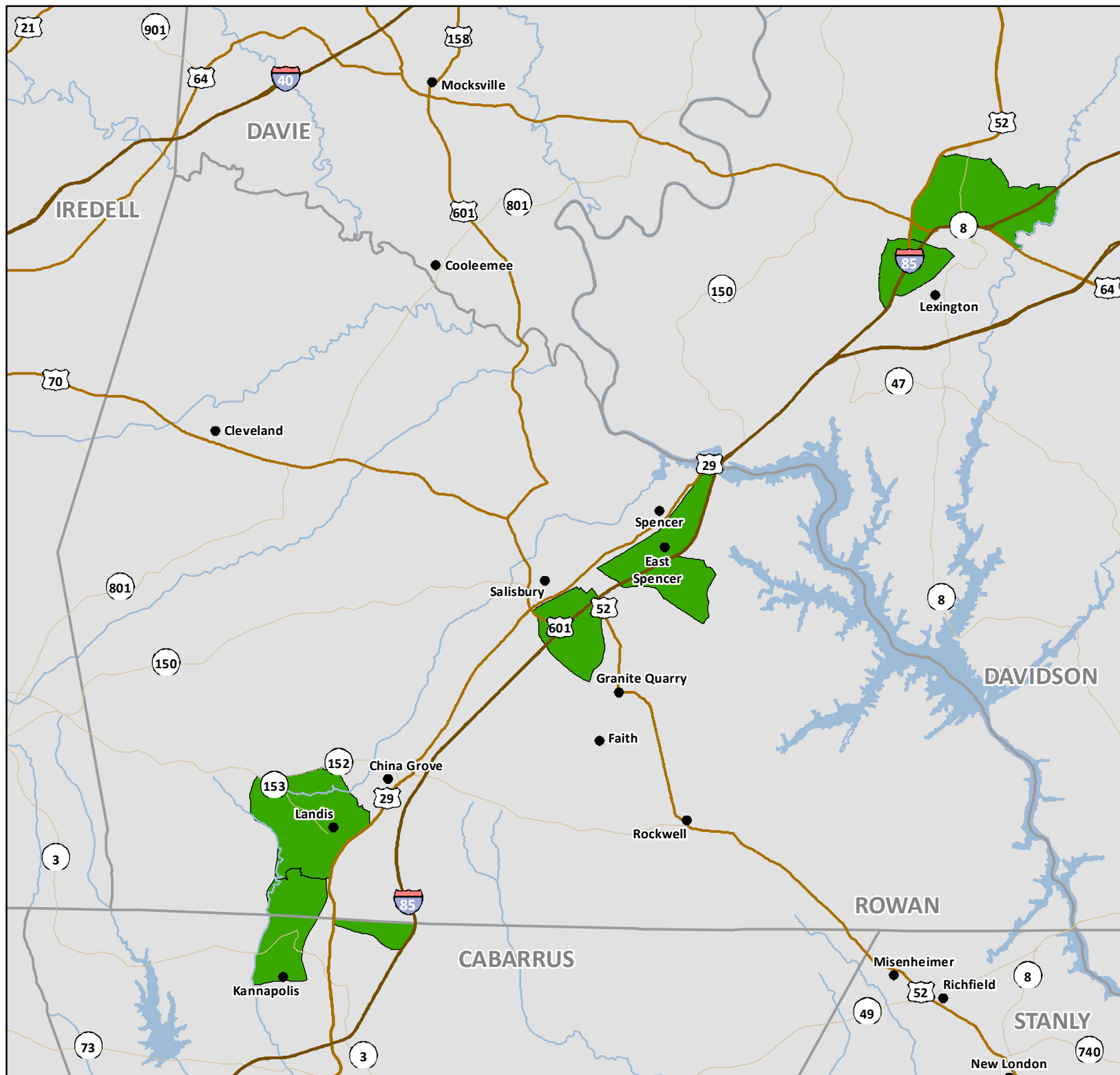


0 2.25 4.5
Miles

**NORTH
CAROLINA**

DEPARTMENT OF COMMERCE

Map Created January 2014
Source: USDA Food Access
Research Atlas: 2014



USDA Food Deserts Rutherford

Low Income and Low
Access. Distance to
Nearest Supermarket:
Urban Greater than 1 Mile,
Rural Greater than 10 Miles
(Original Food Desert measure)

• Municipality

— Interstate

— US Highway

— NC Highway

Food Desert

■ Rural

■ Urban

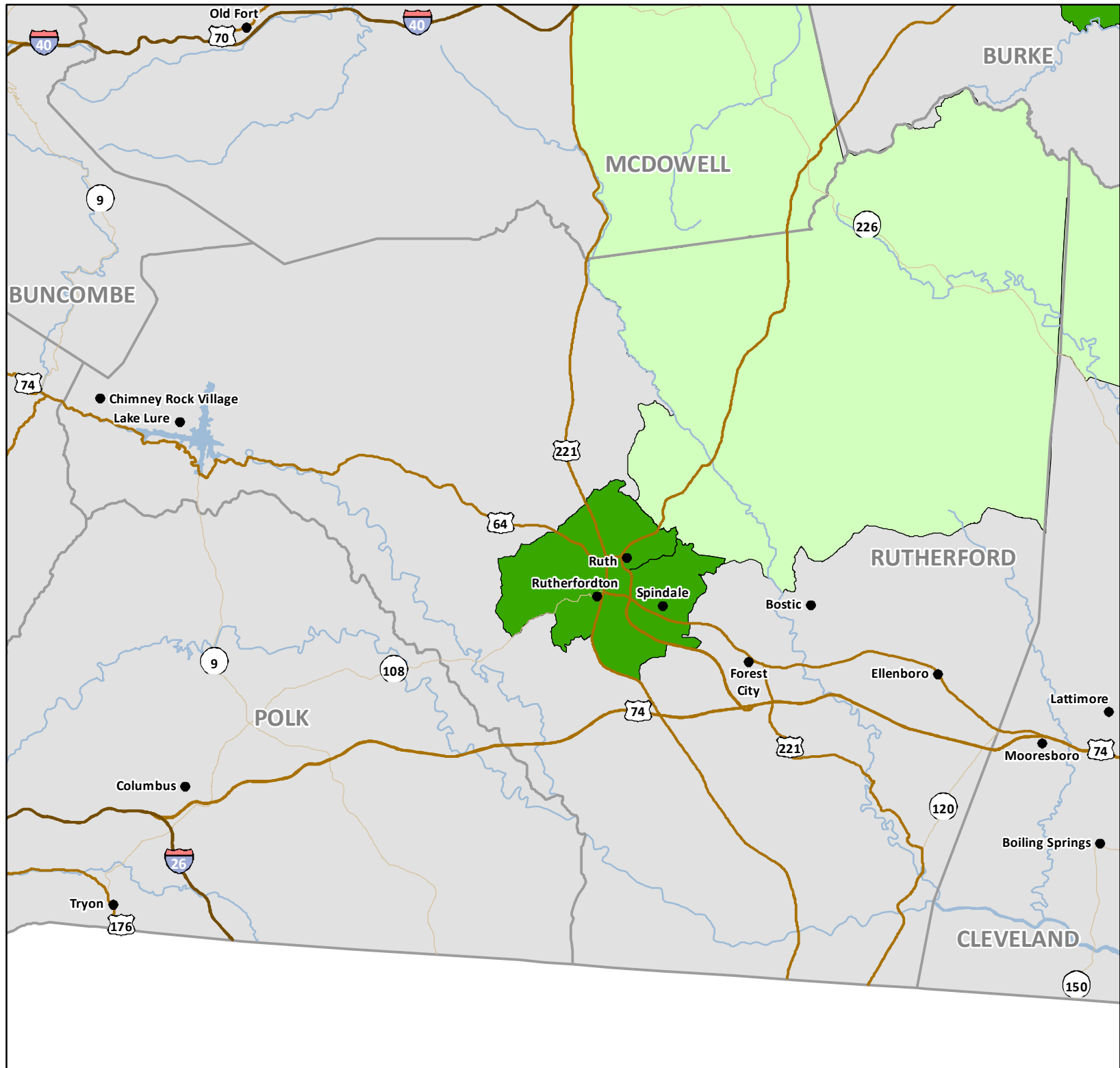


0 2.25 4.5
Miles

**NORTH
CAROLINA**

DEPARTMENT OF COMMERCE

Map Created January 2014
Source: USDA Food Access
Research Atlas: 2014



USDA Food Deserts Sampson

Low Income and Low
Access. Distance to
Nearest Supermarket:
Urban Greater than 1 Mile,
Rural Greater than 10 Miles
(Original Food Desert measure)

- Municipality
- Interstate
- US Highway
- NC Highway

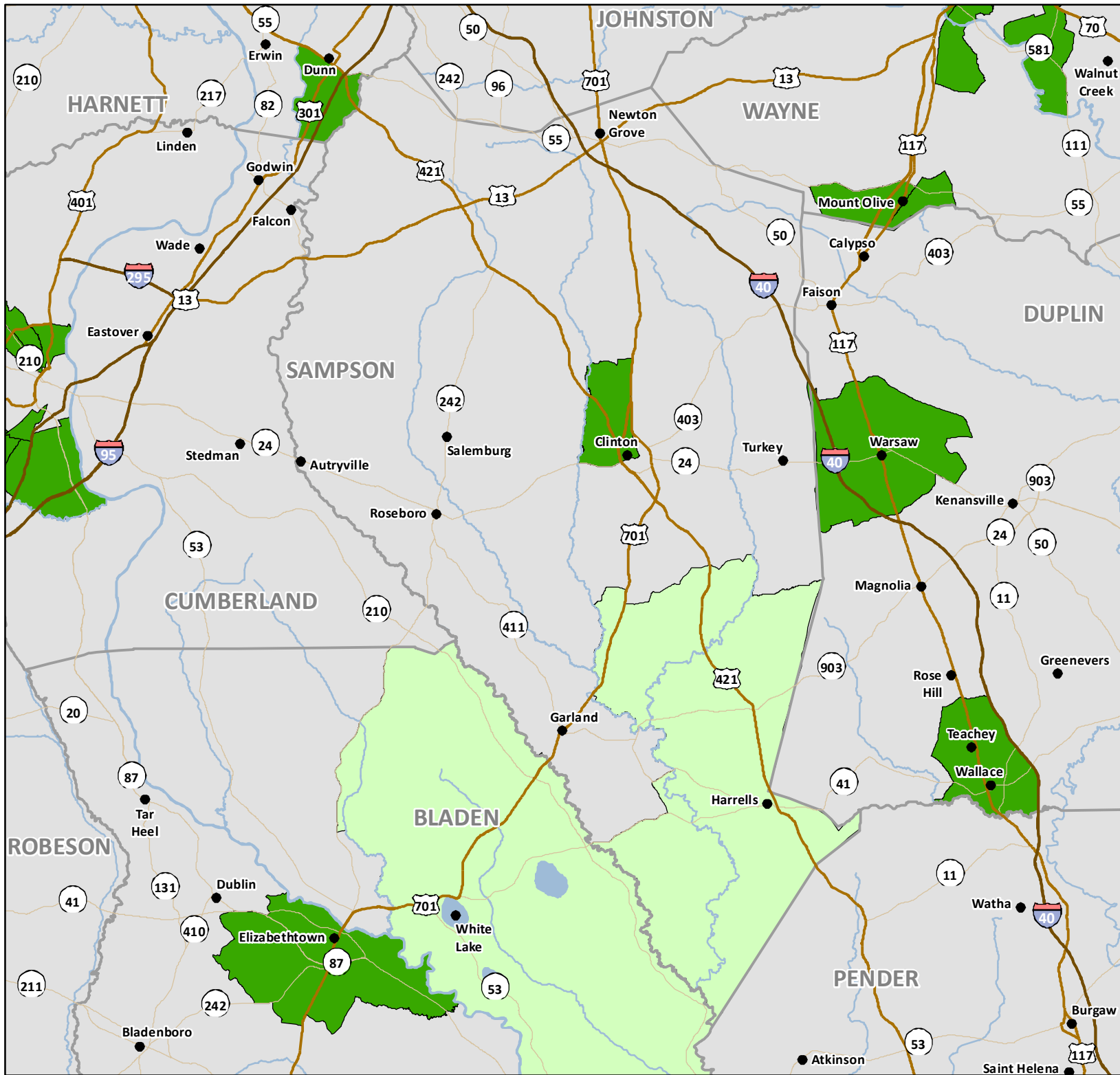
Food Desert



0 3.75 7.5
Miles

**NORTH
CAROLINA**
DEPARTMENT OF COMMERCE

Map Created January 2014
Source: USDA Food Access
Research Atlas: 2014



USDA Food Deserts Scotland

Low Income and Low
Access. Distance to
Nearest Supermarket:
Urban Greater than 1 Mile,
Rural Greater than 10 Miles
(Original Food Desert measure)

• Municipality

— Interstate

— US Highway

— NC Highway

Food Desert

□ Rural

■ Urban

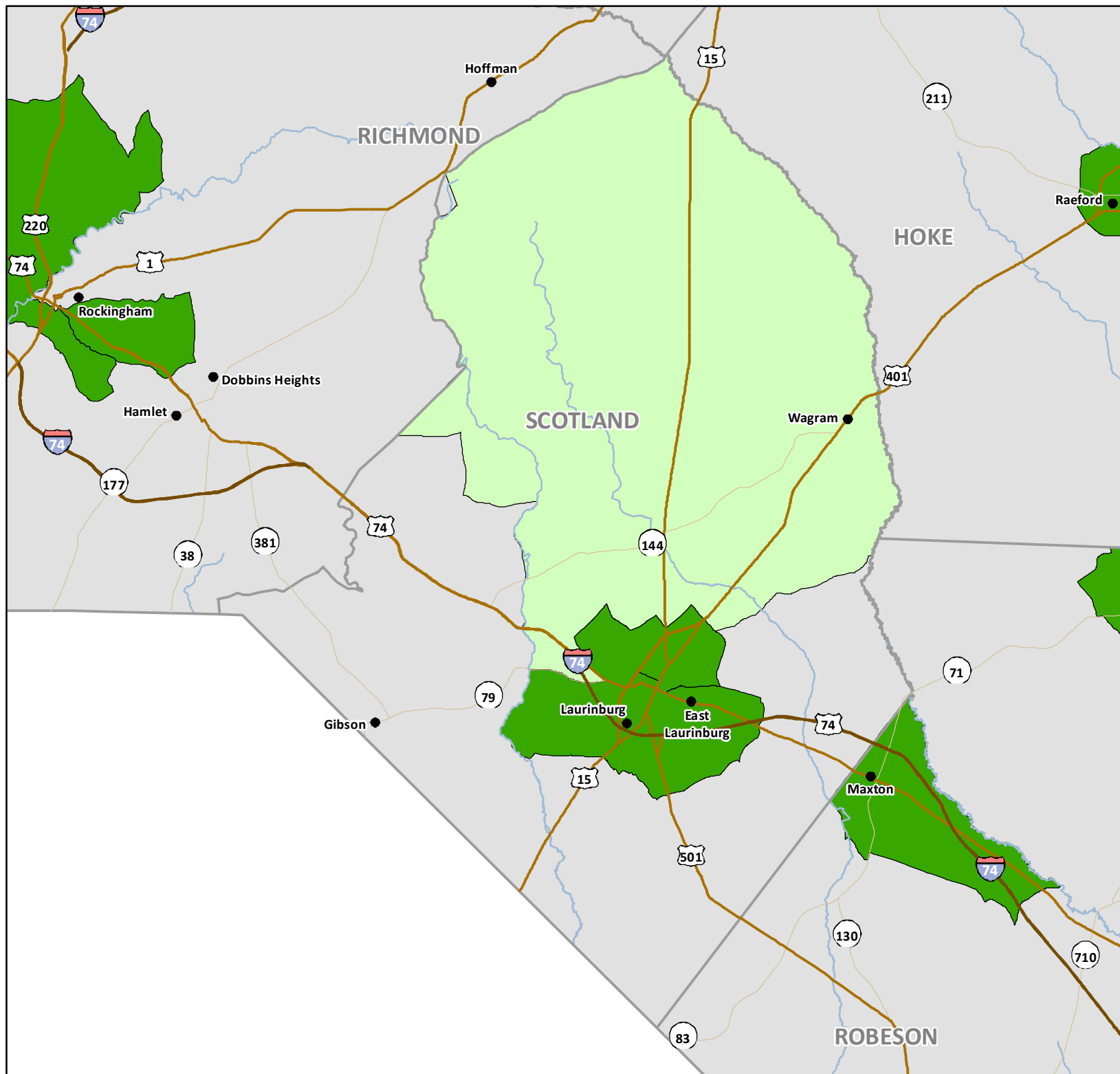


0 2 4
Miles

**NORTH
CAROLINA**

DEPARTMENT OF COMMERCE

Map Created January 2014
Source: USDA Food Access
Research Atlas: 2014



USDA Food Deserts Stanly

Low Income and Low
Access. Distance to
Nearest Supermarket:
Urban Greater than 1 Mile,
Rural Greater than 10 Miles
(Original Food Desert measure)

• Municipality

— Interstate

— US Highway

— NC Highway

Food Desert

■ Rural

■ Urban

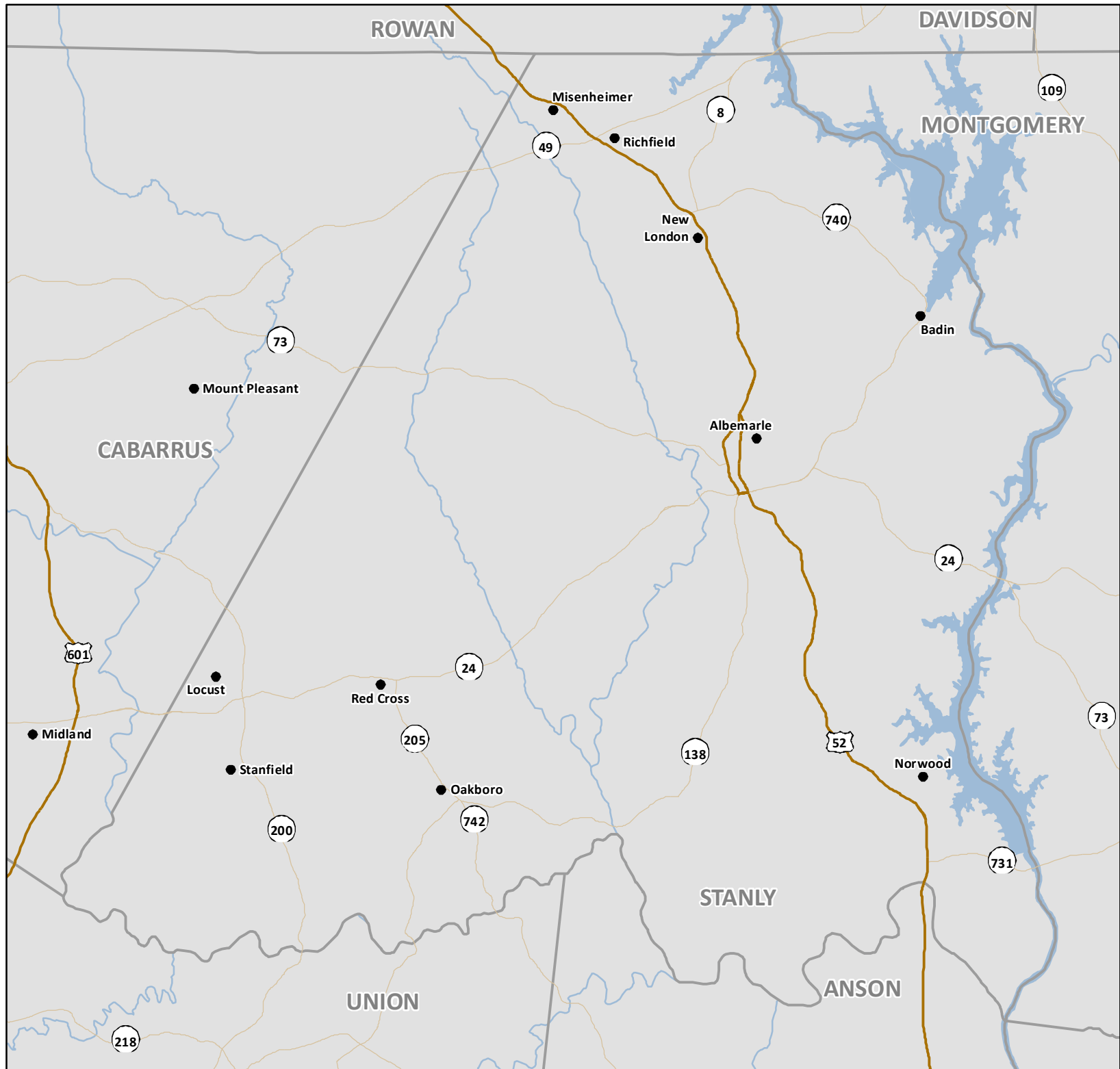


0 1.75 3.5
Miles

**NORTH
CAROLINA**

DEPARTMENT OF COMMERCE

Map Created January 2014
Source: USDA Food Access
Research Atlas: 2014



USDA Food Deserts Stokes

Low Income and Low
Access. Distance to
Nearest Supermarket:
Urban Greater than 1 Mile,
Rural Greater than 10 Miles
(Original Food Desert measure)

• Municipality

— Interstate

— US Highway

— NC Highway

Food Desert

■ Rural

■ Urban

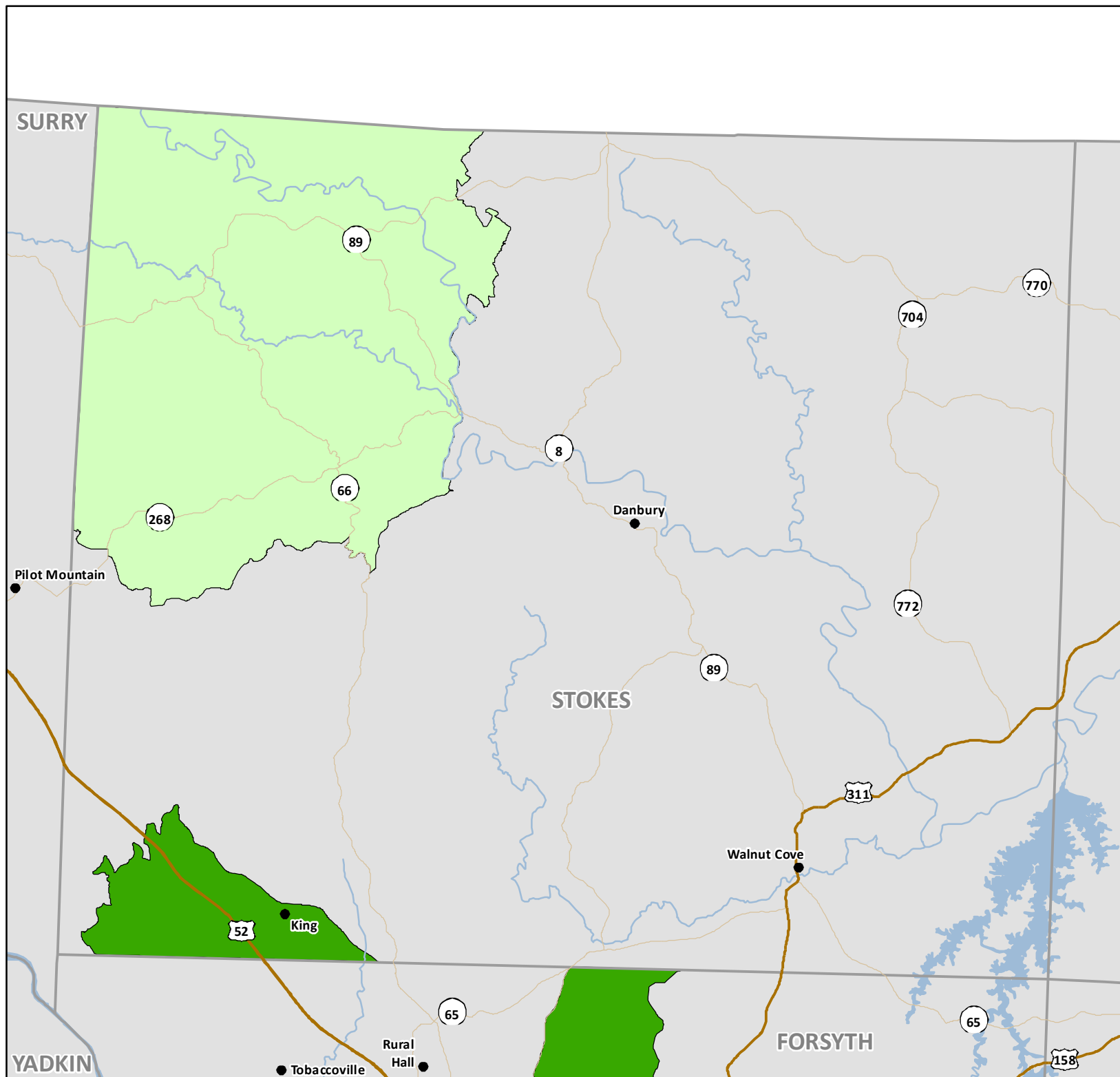


0 1.5 3
Miles

**NORTH
CAROLINA**

DEPARTMENT OF COMMERCE

Map Created January 2014
Source: USDA Food Access
Research Atlas: 2014



USDA Food Deserts Surry

Low Income and Low
Access. Distance to
Nearest Supermarket:
Urban Greater than 1 Mile,
Rural Greater than 10 Miles
(Original Food Desert measure)

• Municipality

— Interstate

— US Highway

— NC Highway

Food Desert

■ Rural

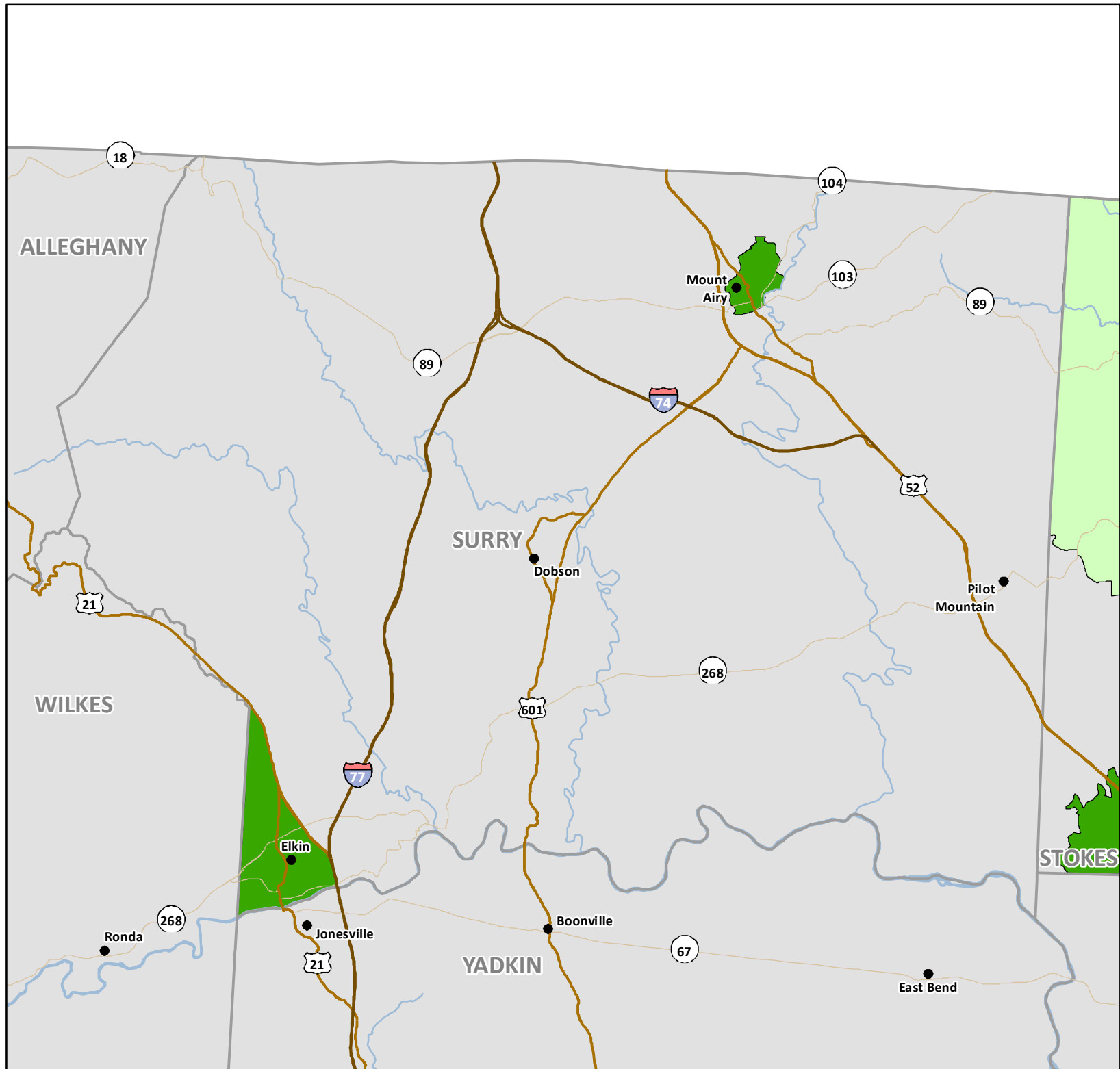
■ Urban



0 2 4
Miles

**NORTH
CAROLINA**
DEPARTMENT OF COMMERCE

Map Created January 2014
Source: USDA Food Access
Research Atlas: 2014



USDA Food Deserts Swain

Low Income and Low
Access. Distance to
Nearest Supermarket:
Urban Greater than 1 Mile,
Rural Greater than 10 Miles
(Original Food Desert measure)

• Municipality

— Interstate

— US Highway

— NC Highway

Food Desert

■ Rural

■ Urban

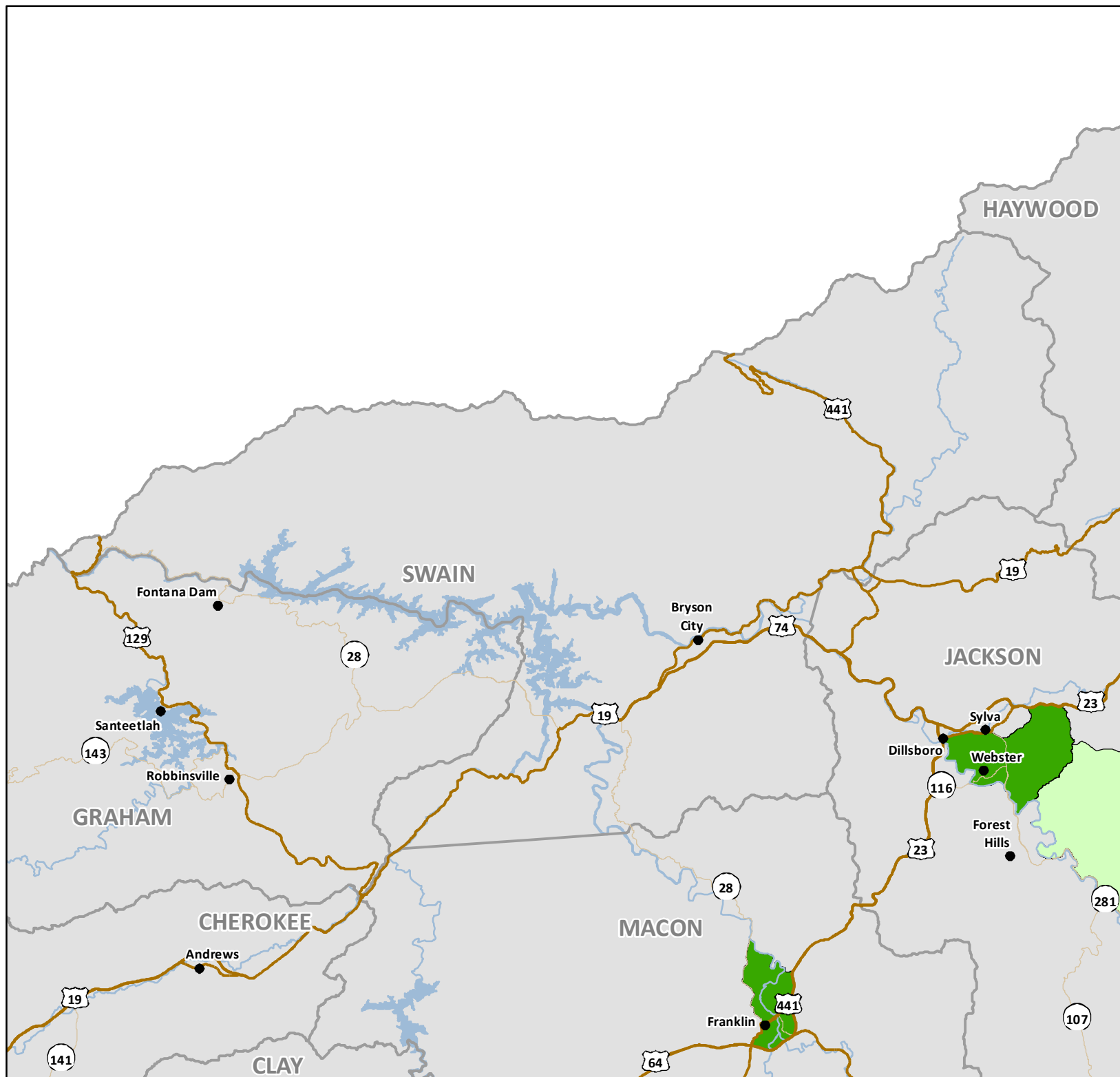


0 3.25 6.5
Miles

**NORTH
CAROLINA**

DEPARTMENT OF COMMERCE

Map Created January 2014
Source: USDA Food Access
Research Atlas: 2014



USDA Food Deserts Transylvania

Low Income and Low
Access. Distance to
Nearest Supermarket:
Urban Greater than 1 Mile,
Rural Greater than 10 Miles
(Original Food Desert measure)

• Municipality

— Interstate

— US Highway

— NC Highway

Food Desert

Rural

Urban

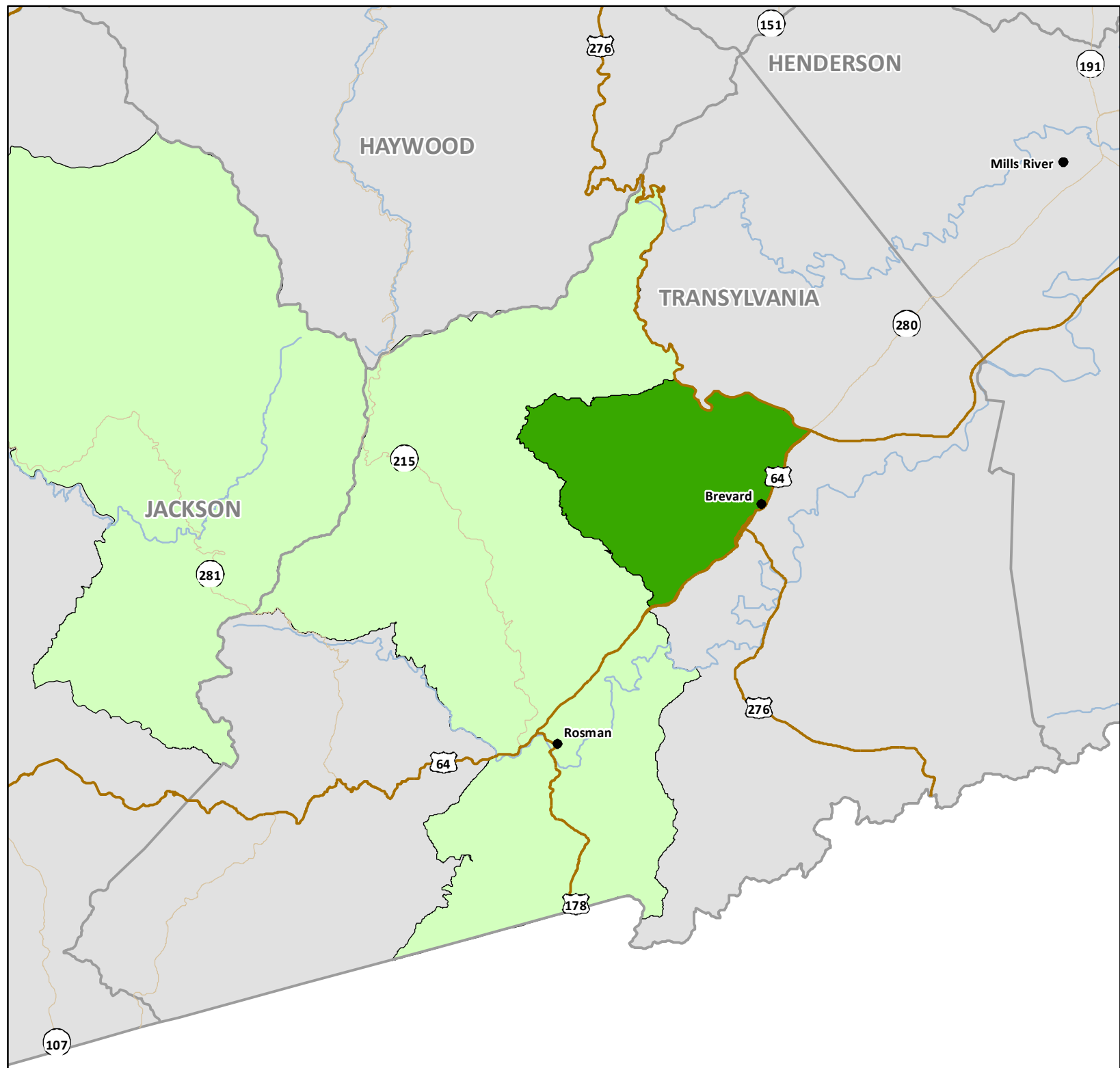


0 2 4
Miles

**NORTH
CAROLINA**

DEPARTMENT OF COMMERCE

Map Created January 2014
Source: USDA Food Access
Research Atlas: 2014



USDA Food Deserts Tyrrell

Low Income and Low
Access. Distance to
Nearest Supermarket:
Urban Greater than 1 Mile,
Rural Greater than 10 Miles
(Original Food Desert measure)

• Municipality

— Interstate

— US Highway

— NC Highway

Food Desert

Rural

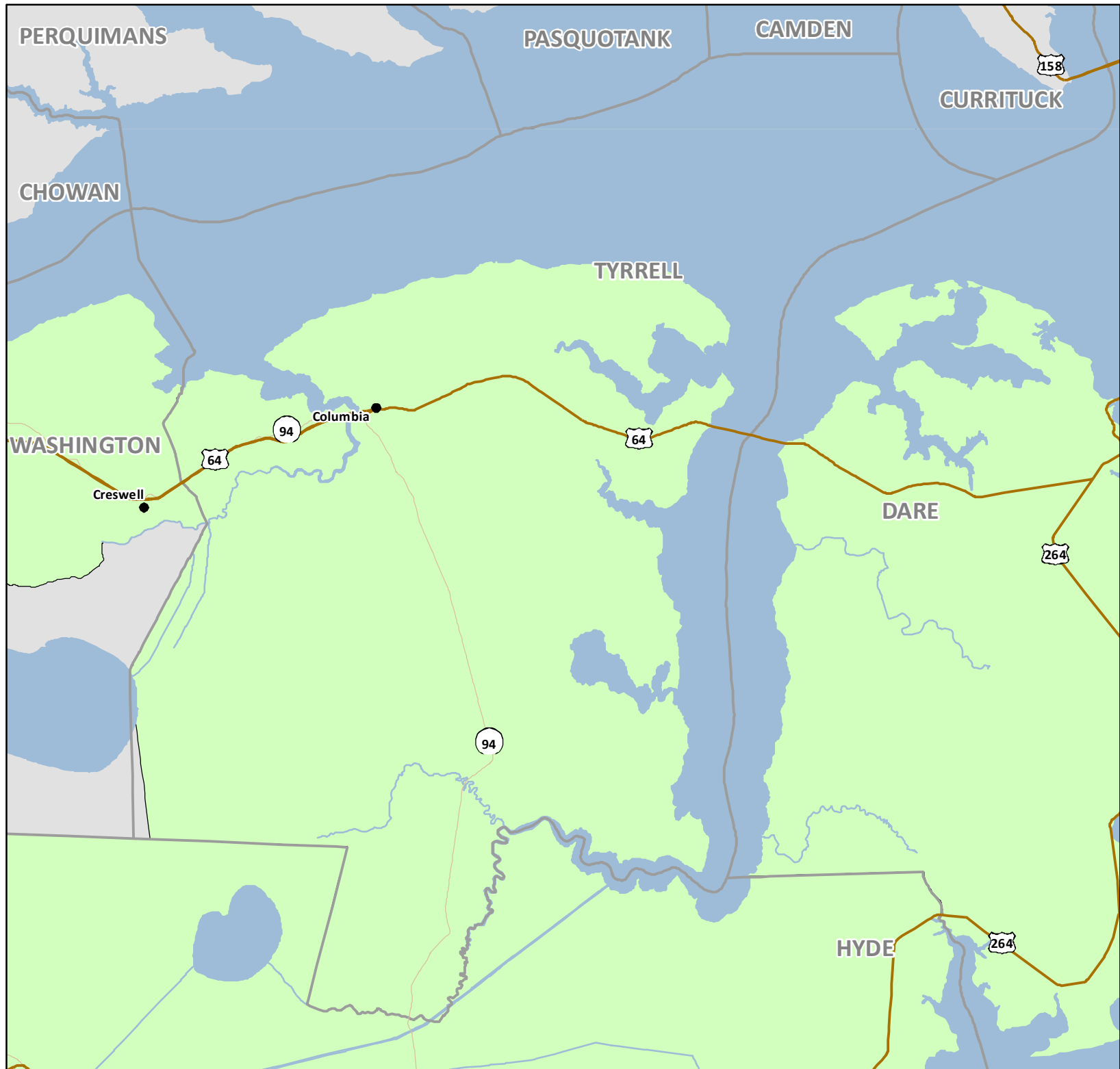
Urban



0 2.5 5
Miles

**NORTH
CAROLINA**
DEPARTMENT OF COMMERCE

Map Created January 2014
Source: USDA Food Access
Research Atlas: 2014



USDA Food Deserts Union

Low Income and Low Access. Distance to Nearest Supermarket:
Urban Greater than 1 Mile,
Rural Greater than 10 Miles
(Original Food Desert measure)

- Municipality
- Interstate
- US Highway
- NC Highway

Food Desert

- Rural
- Urban

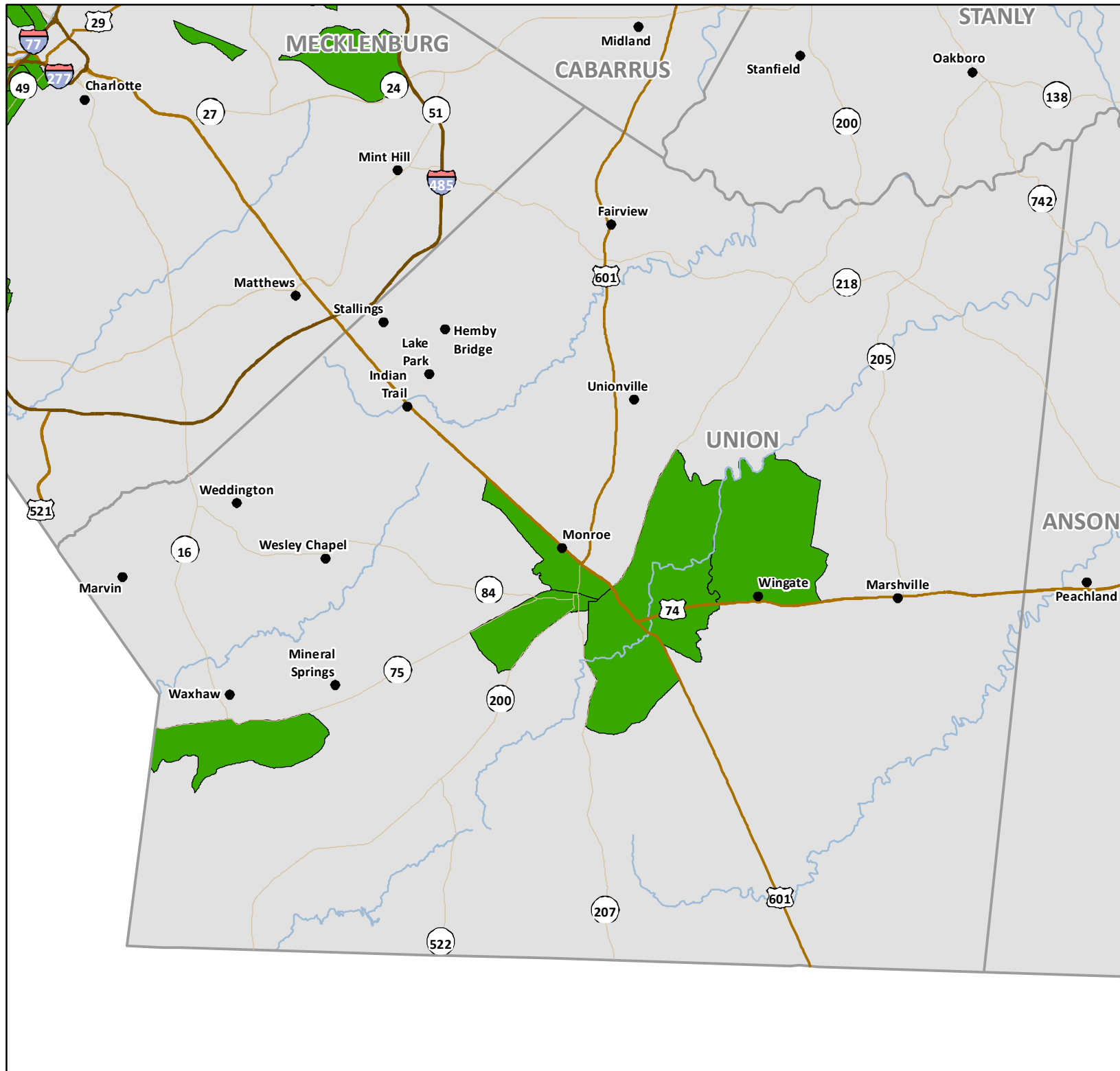


0 2.25 4.5
Miles

NORTH CAROLINA

DEPARTMENT OF COMMERCE

Map Created January 2014
Source: USDA Food Access
Research Atlas: 2014



USDA Food Deserts Vance

Low Income and Low
Access. Distance to
Nearest Supermarket:
Urban Greater than 1 Mile,
Rural Greater than 10 Miles
(Original Food Desert measure)

• Municipality

— Interstate

— US Highway

— NC Highway

Food Desert

■ Rural

■ Urban

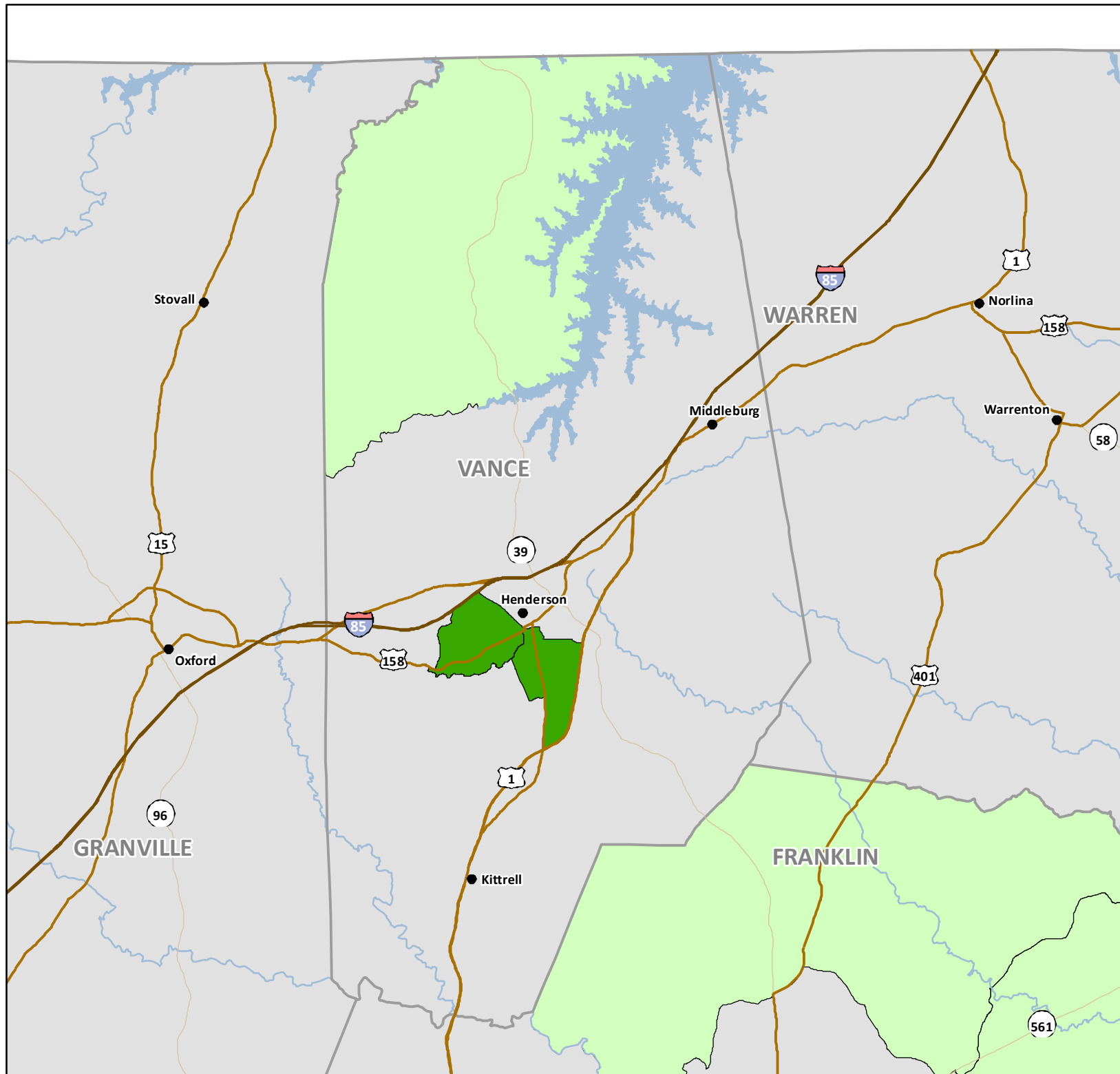


0 1.75 3.5
Miles

**NORTH
CAROLINA**

DEPARTMENT OF COMMERCE

Map Created January 2014
Source: USDA Food Access
Research Atlas: 2014





USDA Food Deserts Wake

Low Income and Low
Access. Distance to
Nearest Supermarket:
Urban Greater than 1 Mile,
Rural Greater than 10 Miles
(Original Food Desert measure)

- Municipality
- Interstate
- US Highway
- NC Highway

Food Desert

-  Rural
 Urban

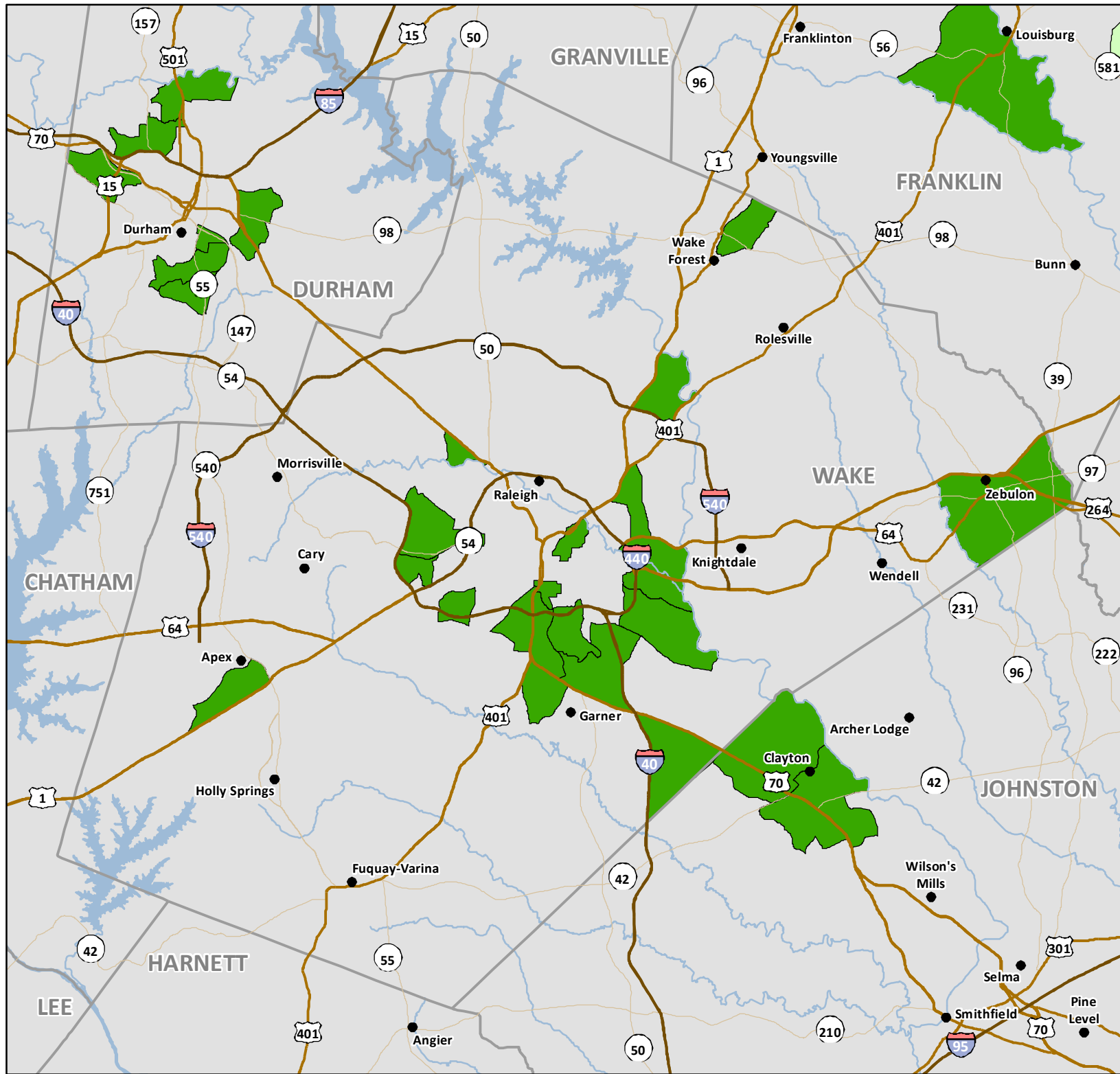


A horizontal scale bar with tick marks at 0, 3, and 6. The word "Miles" is written at the right end of the bar.

NORTH CAROLINA

DEPARTMENT OF COMMERCE

Map Created January 2014
Source: USDA Food Access
Research Atlas: 2014



USDA Food Deserts Warren

Low Income and Low
Access. Distance to
Nearest Supermarket:
Urban Greater than 1 Mile,
Rural Greater than 10 Miles
(Original Food Desert measure)

• Municipality

— Interstate

— US Highway

— NC Highway

Food Desert

■ Rural

■ Urban

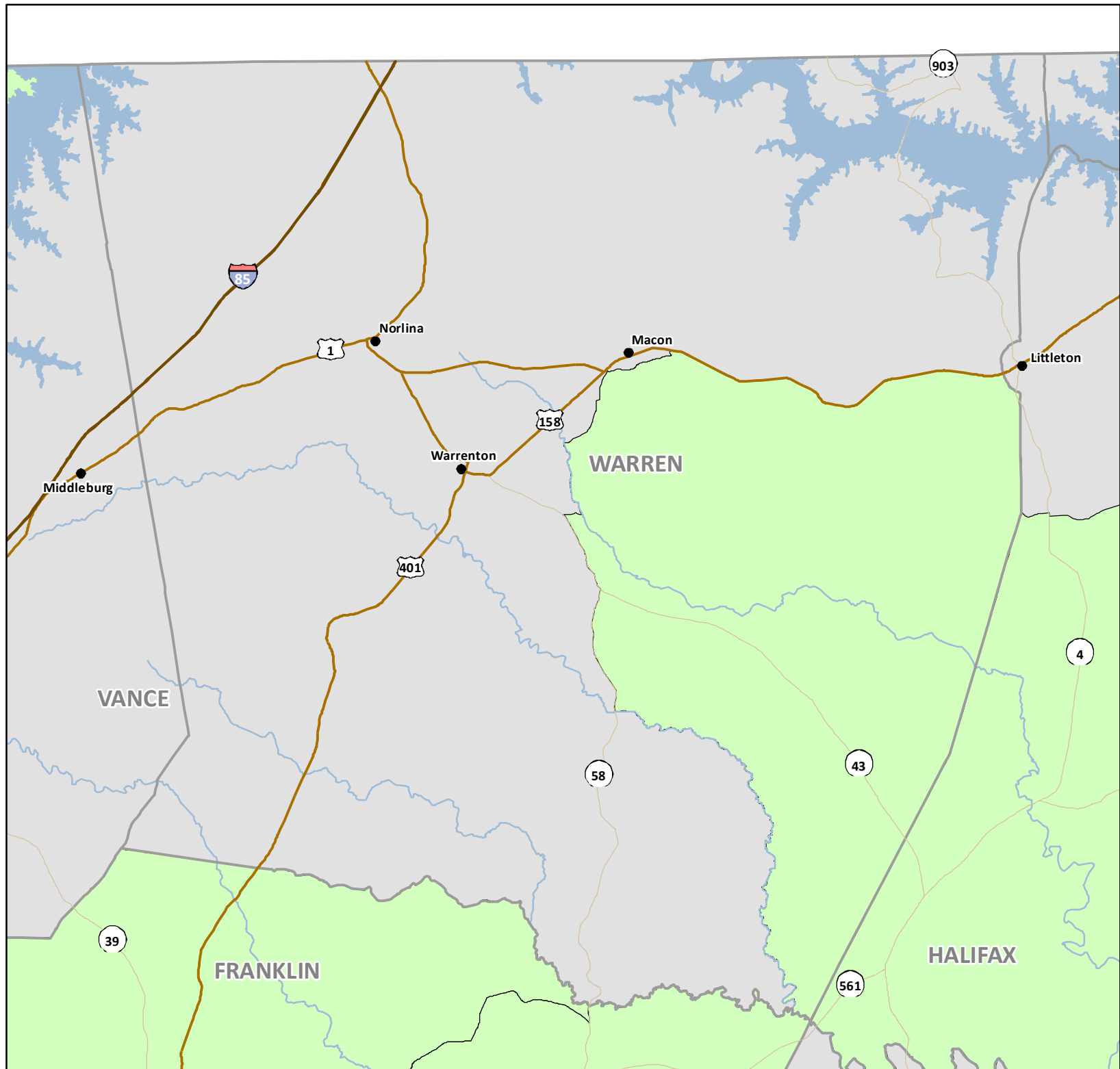


0 1.75 3.5
Miles

**NORTH
CAROLINA**

DEPARTMENT OF COMMERCE

Map Created January 2014
Source: USDA Food Access
Research Atlas: 2014



USDA Food Deserts

Washington

Low Income and Low
Access. Distance to
Nearest Supermarket:

Urban Greater than 1 Mile,
Rural Greater than 10 Miles

(Original Food Desert measure)

• Municipality

— Interstate

— US Highway

— NC Highway

Food Desert

Rural

Urban

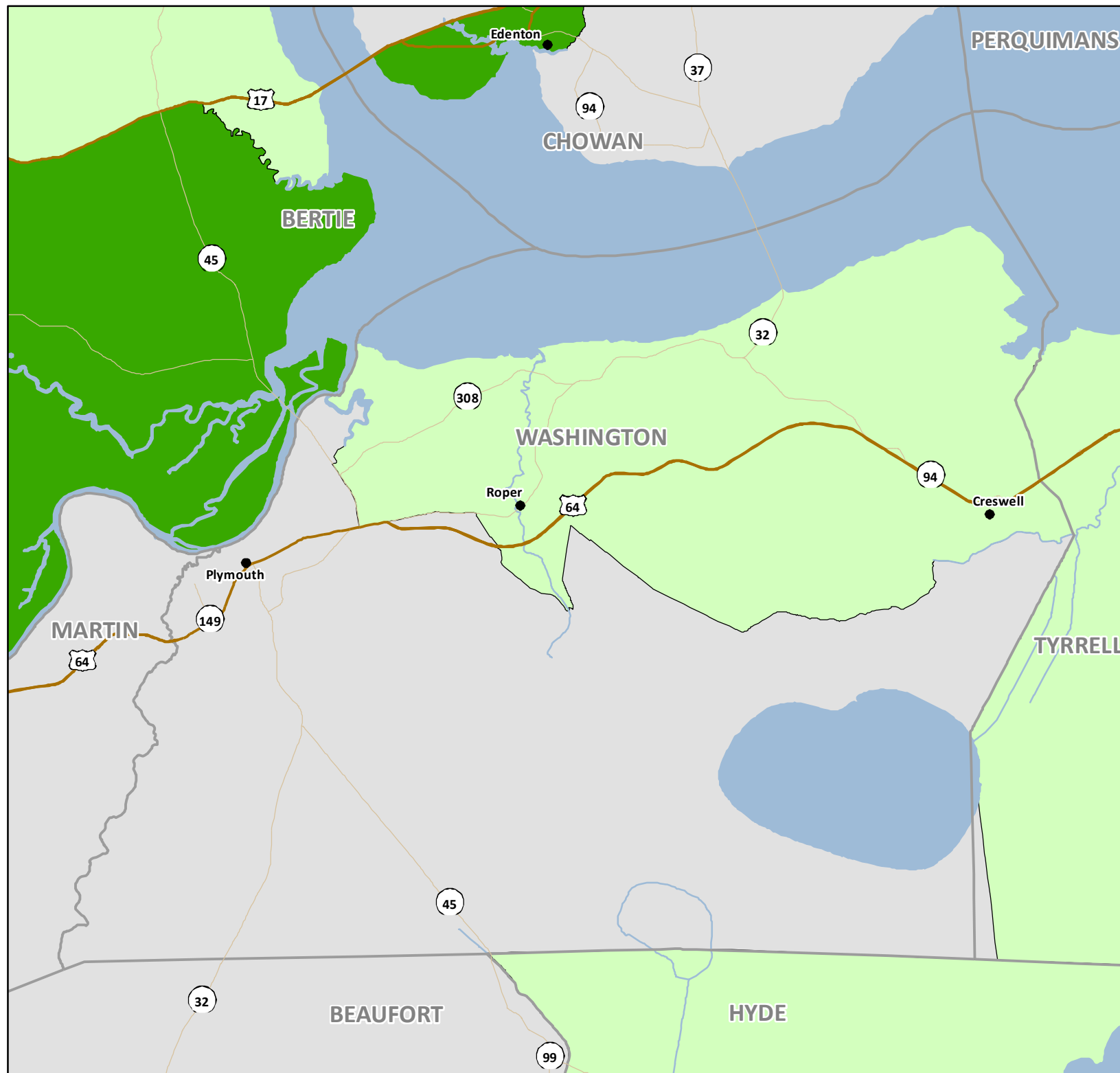


0 1.75 3.5
Miles

**NORTH
CAROLINA**

DEPARTMENT OF COMMERCE

Map Created January 2014
Source: USDA Food Access
Research Atlas: 2014



USDA Food Deserts Watauga

Low Income and Low
Access. Distance to
Nearest Supermarket:
Urban Greater than 1 Mile,
Rural Greater than 10 Miles
(Original Food Desert measure)

• Municipality

— Interstate

— US Highway

— NC Highway

Food Desert

■ Rural

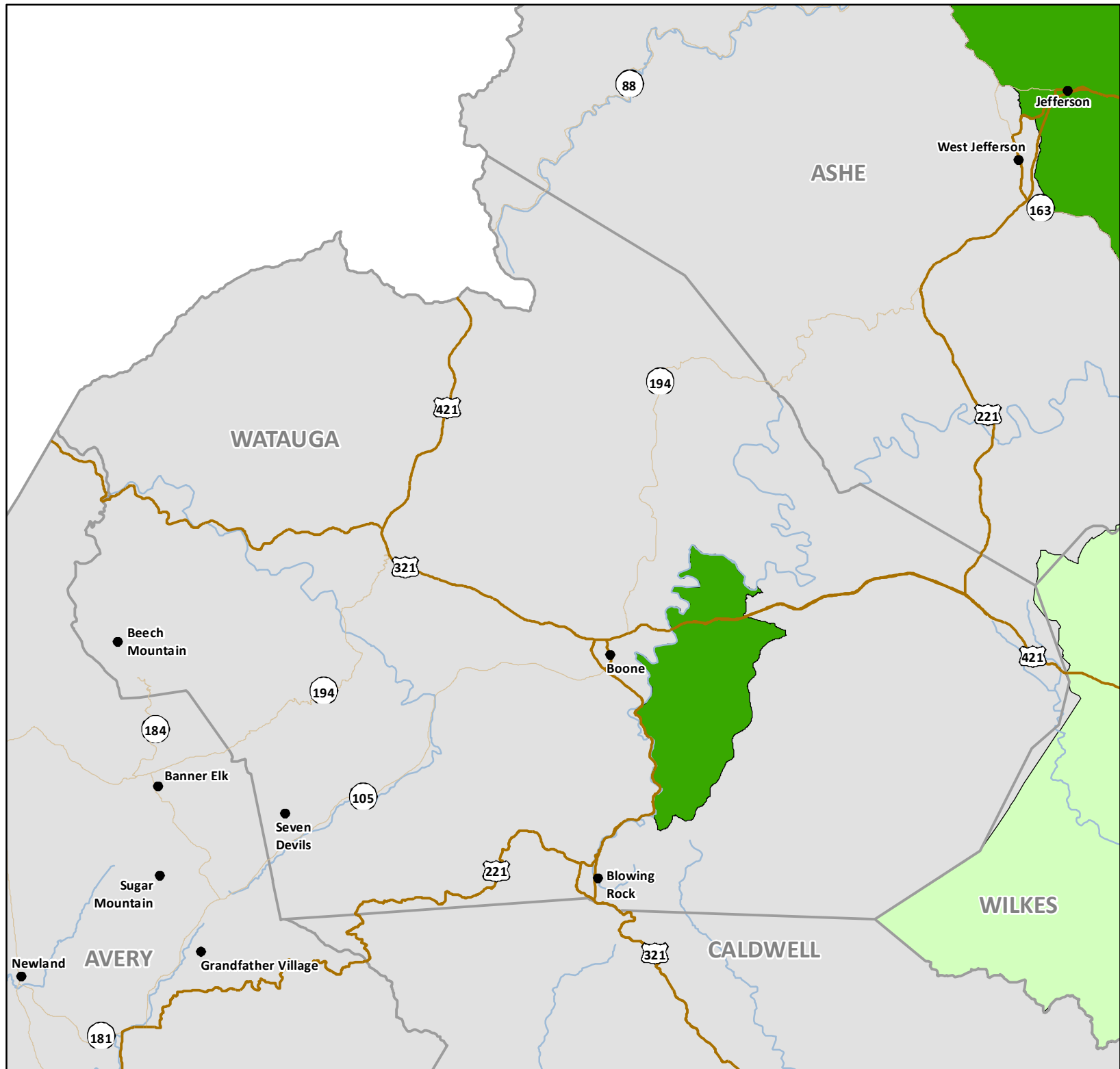
■ Urban



0 1.75 3.5
Miles

**NORTH
CAROLINA**
DEPARTMENT OF COMMERCE

Map Created January 2014
Source: USDA Food Access
Research Atlas: 2014



USDA Food Deserts Wayne

Low Income and Low
Access. Distance to
Nearest Supermarket:
Urban Greater than 1 Mile,
Rural Greater than 10 Miles
(Original Food Desert measure)

• Municipality

— Interstate

— US Highway

— NC Highway

Food Desert

■ Rural

■ Urban

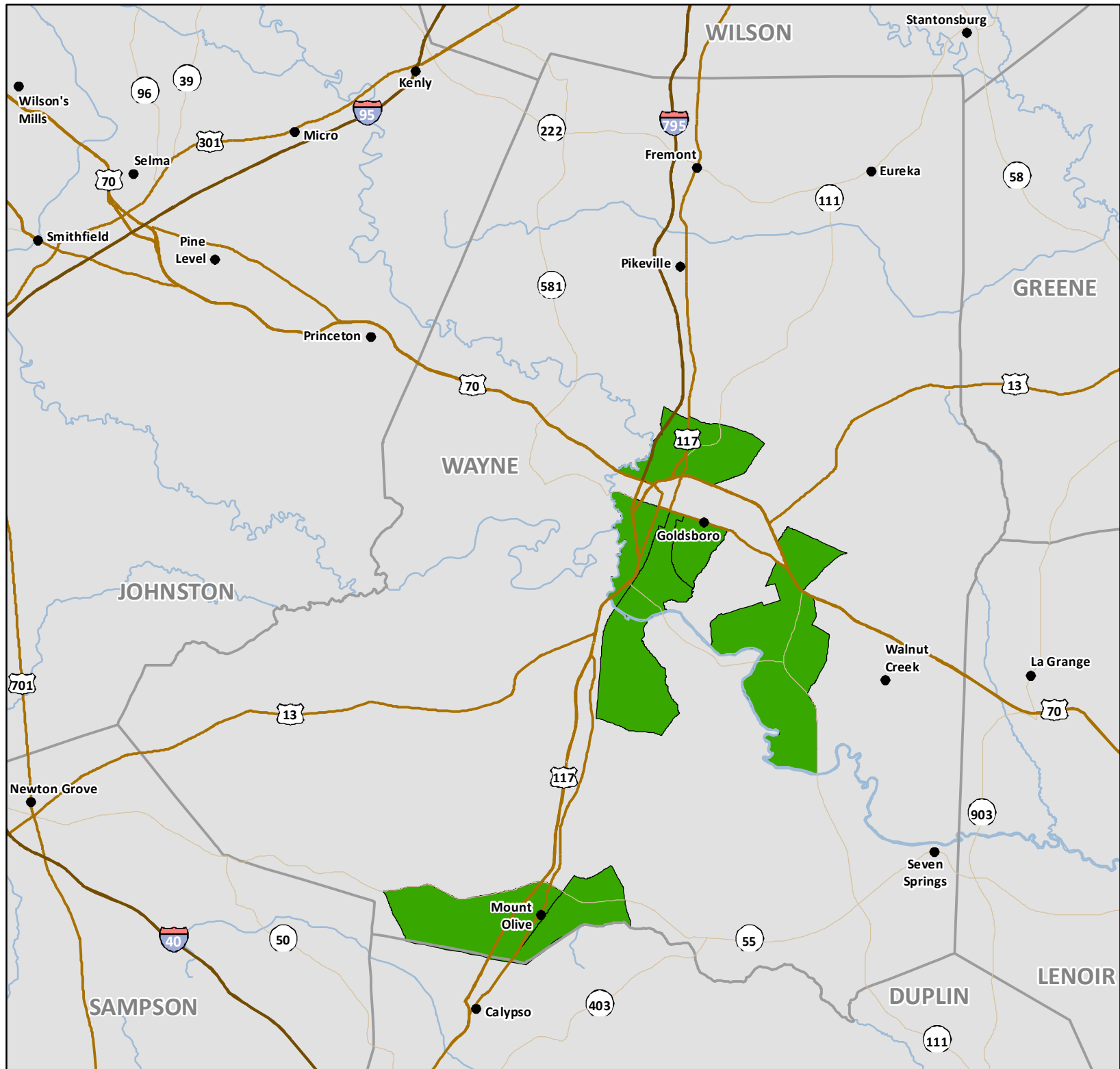


0 2.25 4.5
Miles

**NORTH
CAROLINA**

DEPARTMENT OF COMMERCE

Map Created January 2014
Source: USDA Food Access
Research Atlas: 2014



USDA Food Deserts Wilkes

Low Income and Low
Access. Distance to
Nearest Supermarket:
Urban Greater than 1 Mile,
Rural Greater than 10 Miles
(Original Food Desert measure)

• Municipality

— Interstate

— US Highway

— NC Highway

Food Desert

■ Rural

■ Urban

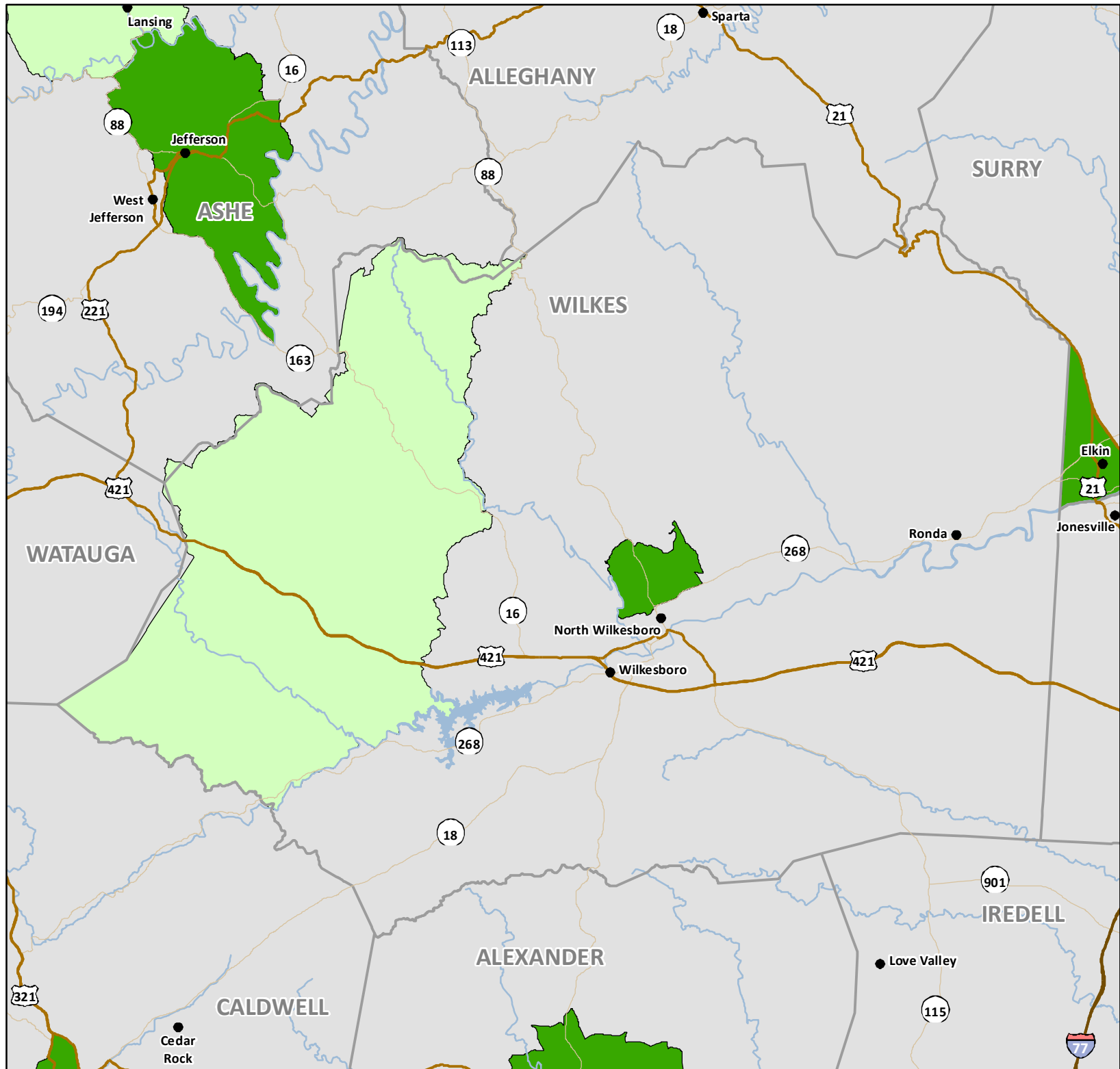


0 2.75 5.5
Miles

**NORTH
CAROLINA**

DEPARTMENT OF COMMERCE

Map Created January 2014
Source: USDA Food Access
Research Atlas: 2014



USDA Food Deserts Wilson

Low Income and Low
Access. Distance to
Nearest Supermarket:
Urban Greater than 1 Mile,
Rural Greater than 10 Miles
(Original Food Desert measure)

• Municipality

— Interstate

— US Highway

— NC Highway

Food Desert

■ Rural

■ Urban

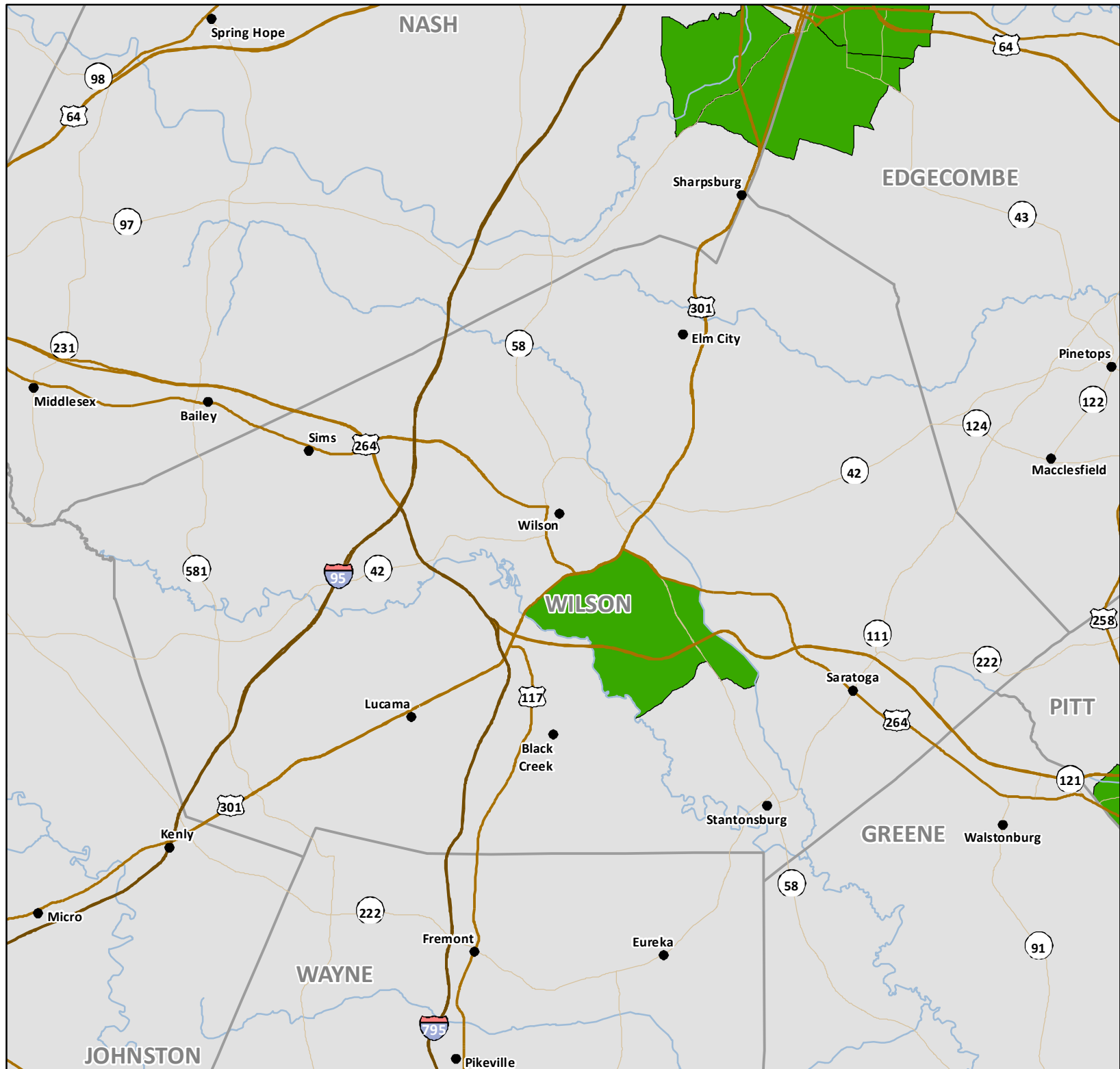


0 2 4
Miles

**NORTH
CAROLINA**

DEPARTMENT OF COMMERCE

Map Created January 2014
Source: USDA Food Access
Research Atlas: 2014



USDA Food Deserts Yadkin

Low Income and Low
Access. Distance to
Nearest Supermarket:
Urban Greater than 1 Mile,
Rural Greater than 10 Miles
(Original Food Desert measure)

• Municipality

— Interstate

— US Highway

— NC Highway

Food Desert

■ Rural

■ Urban

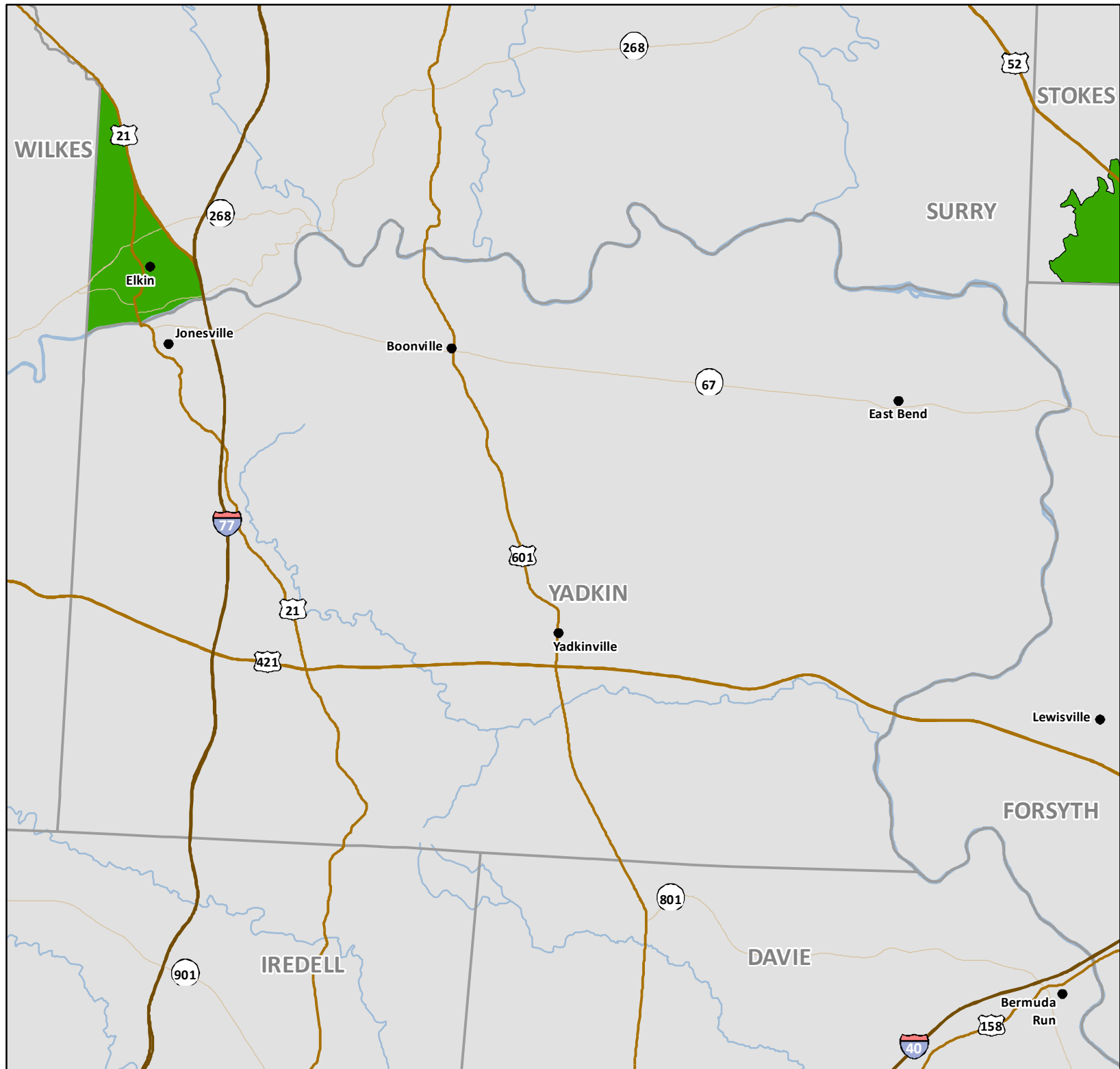


0 1.75 3.5
Miles

**NORTH
CAROLINA**

DEPARTMENT OF COMMERCE

Map Created January 2014
Source: USDA Food Access
Research Atlas: 2014



USDA Food Deserts Yancey

Low Income and Low
Access. Distance to
Nearest Supermarket:
Urban Greater than 1 Mile,
Rural Greater than 10 Miles
(Original Food Desert measure)

• Municipality

— Interstate

— US Highway

— NC Highway

Food Desert

■ Rural

■ Urban



0 2 4
Miles

**NORTH
CAROLINA**

DEPARTMENT OF COMMERCE

Map Created January 2014
Source: USDA Food Access
Research Atlas: 2014

